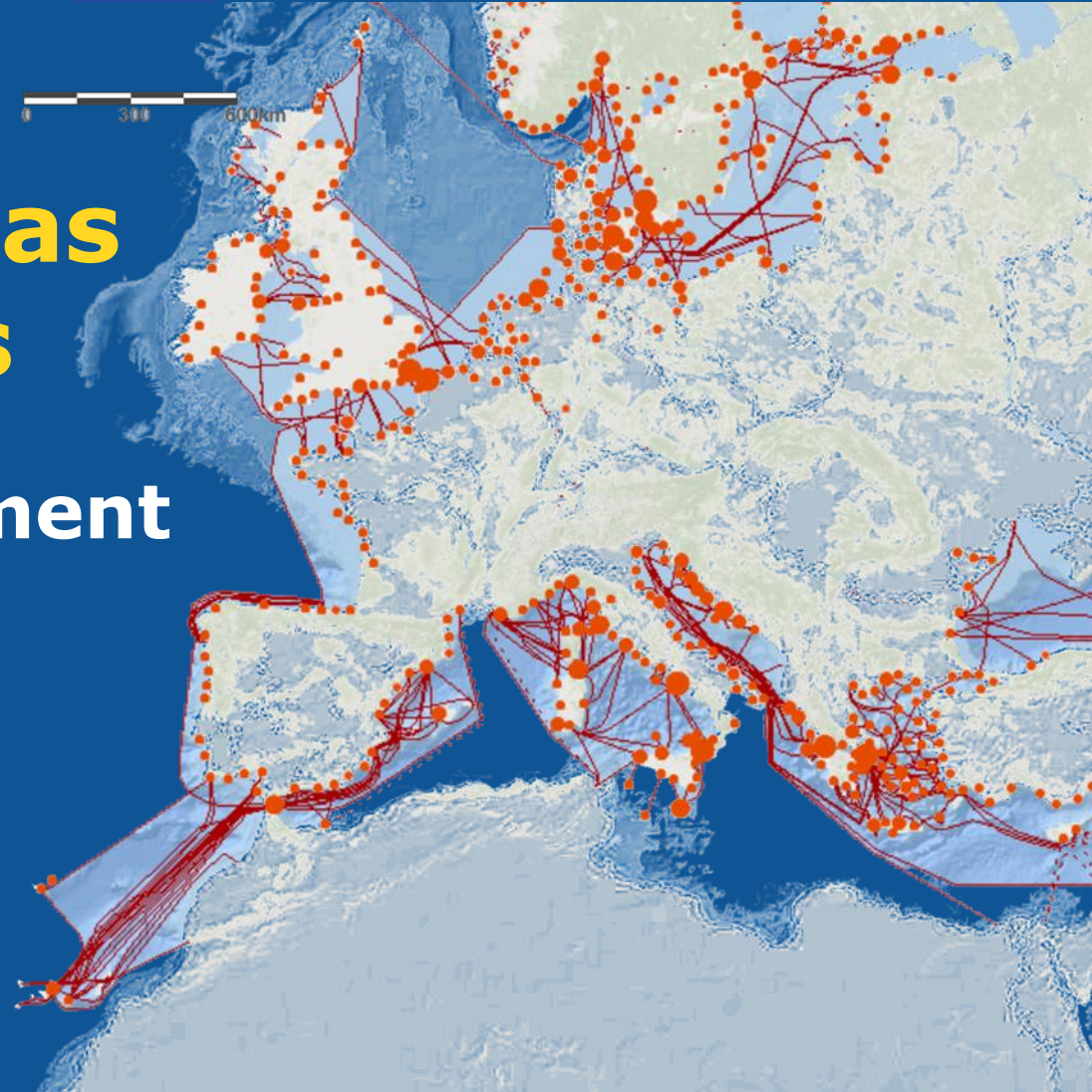




European
Commission

0 300 600km



European Atlas of the Seas

Content development

EMODnet Secretariat
15 September 2021

New data providers



Content achievements: overview

added

37

updated

78

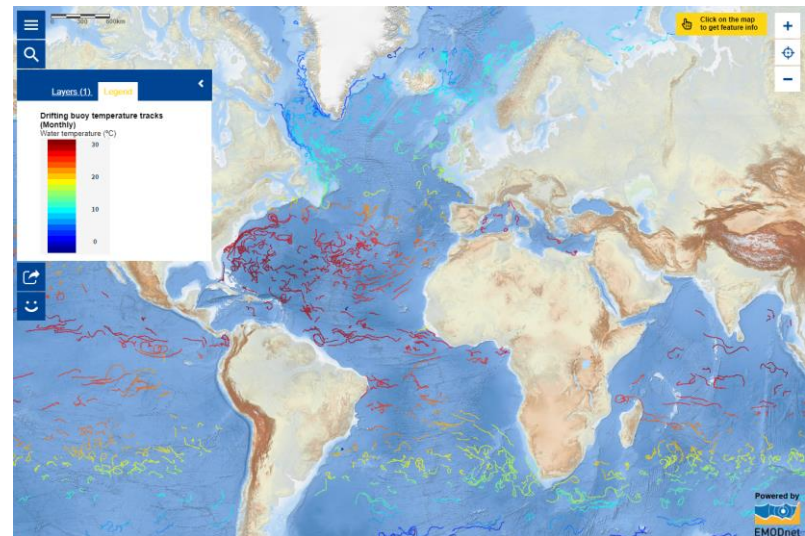
Content achievements: highlights

added

- *EMODnet Human Activities:*
 - First sales of fish (7)
- *EMODnet Physics:*
 - Drifting buoy maps (2)
- *EMODnet Bathymetry:*
 - EMODnet World Base Layer



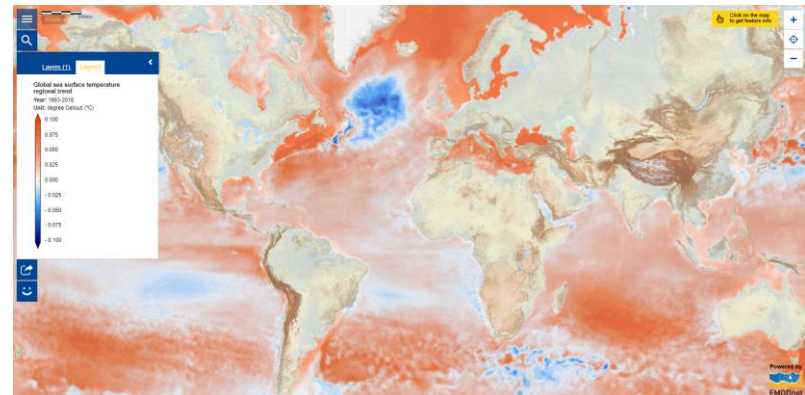
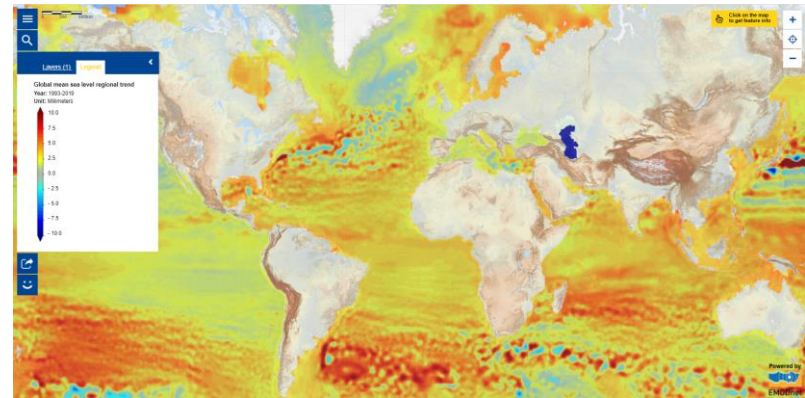
EMODnet



Content achievements: highlights

added

- *CMEMS Ocean Monitoring Indicators*
 - Sea level trend
 - Sea surface temperature trend



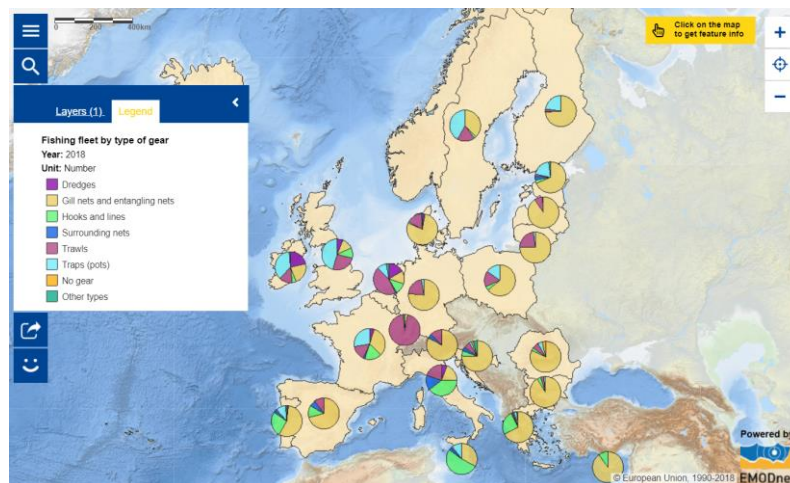
Copernicus
Marine Service

Content achievements: highlights

added

- From EUROSTAT:
 - Map on landing of fishery products
 - Maps on fishing fleet (3)
- From JRC:
 - Map on fishing intensity

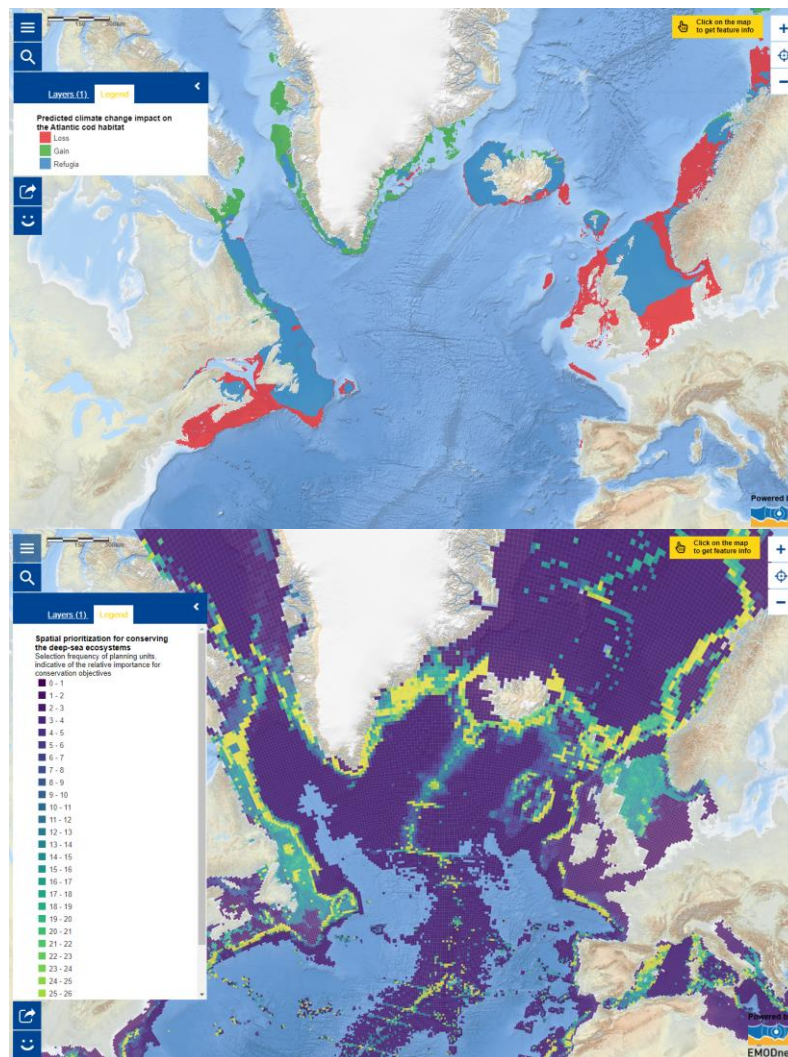
eurostat 



Content achievements: highlights

added

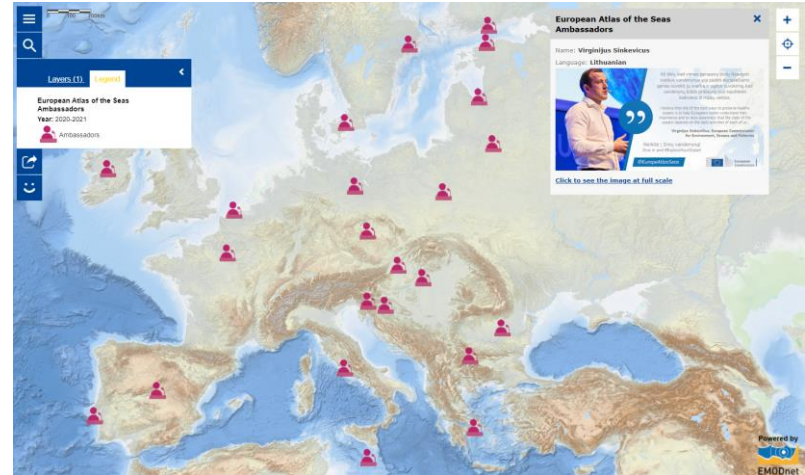
- *From Horizon2020 Atlas: A Trans-AtLantic Assessment and deep-water ecosystem-based Spatial management plan for Europe*
 - Maps on predicted climate change impact on vulnerable Deep-sea ecosystems (12)
 - Map on deep-sea ecosystem conservation



Content achievements: highlights

added

- *From DG MARE:*
 - Fisheries local action groups (FLAGs)
 - EMD In my Country 2021
 - the Atlas Ambassadors (published soon)




Content achievements: highlights

added

- *From EU4Ocean*
 - EU4Ocean Coalition platform members
 - Network of European Blue schools
 - Young ocean advocates



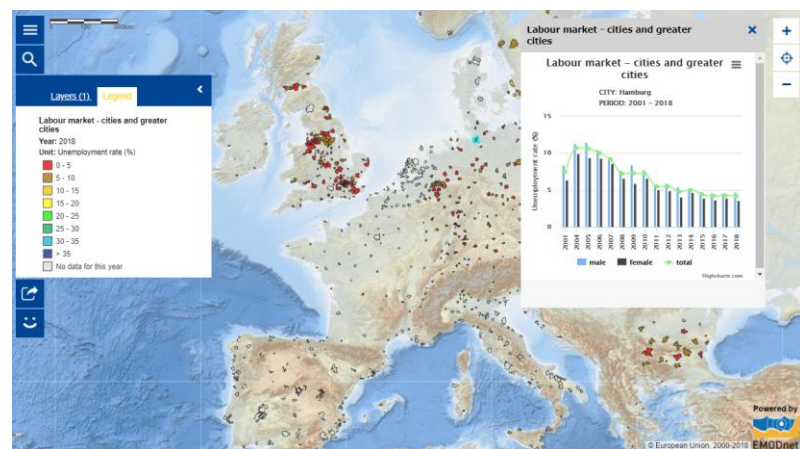
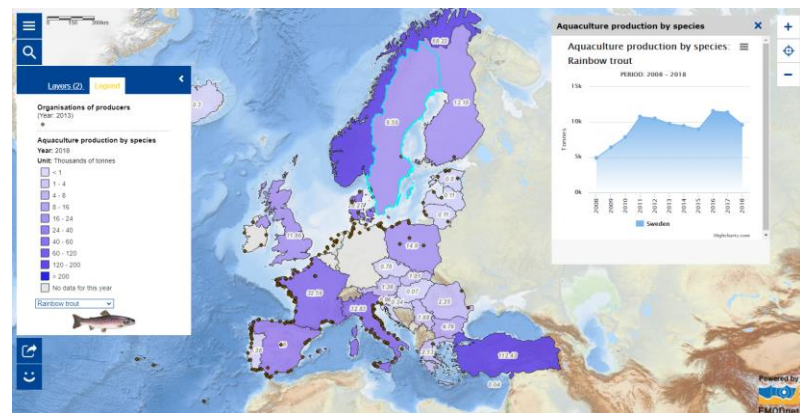
Content achievements: highlights



updated

- *EMODnet Human Activities:*
 - Vessel Density maps (14)
 - Algae production facilities (2)
 - Waste discharge in ports
- *EMODnet Chemistry:*
 - Eutrophication products (16)
 - Marine litter products (9)
- *EMODnet Bathymetry:*
 - Mean underwater depth
- *EMODnet Seabed Habitats:*
 - Predictive habitat map (MSFD)
- *EMODnet Geology:*
 - Seabed sediments accumulation rate
- *EMODnet Physics:*
 - Underwater noise

Content achievements: highlights

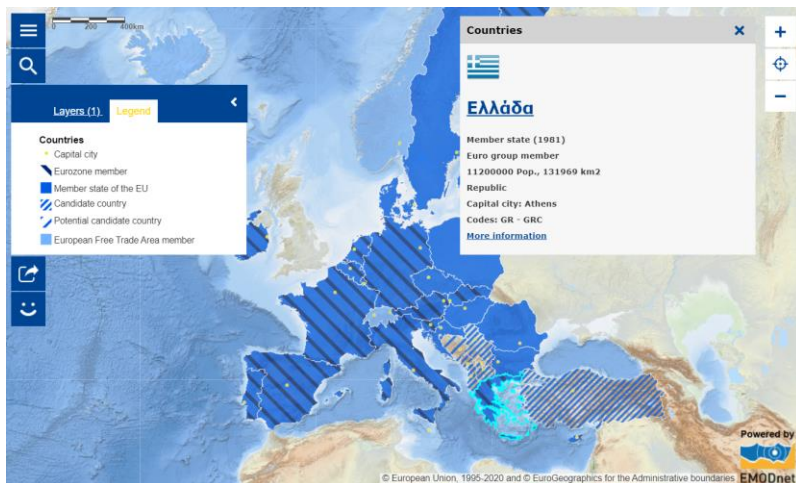


updated

- *EUROSTAT:*
 - Ports
 - Catches by country
 - Catches by fishing zone
 - Fishery and aquaculture producer organizations
 - Aquaculture production by species
 - Marine protected areas by country
 - Demographics in cities (9)

eurostat 

Content achievements: highlights


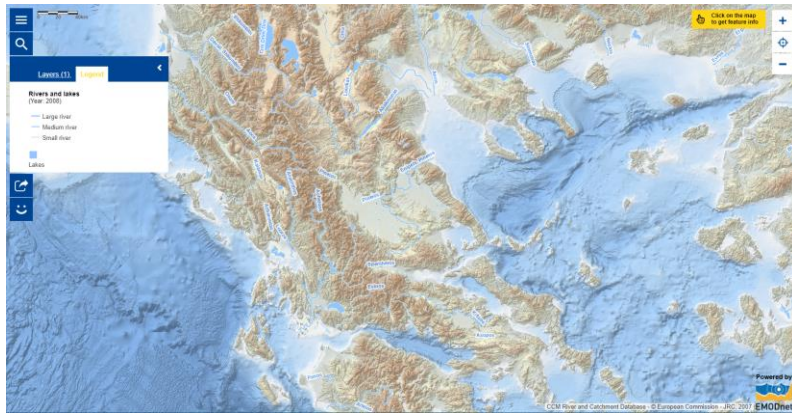


updated

- *DG MARE:*
 - Integrated maritime surveillance projects
 - Regional fisheries management organisations (2)
 - Countries
 - Beach Clean Up Events
 - Maritime spatial planning projects
 - Conference of Peripheral Maritime Regions
 - European Maritime Day
 - Advisory Councils



Content achievements: highlights



updated

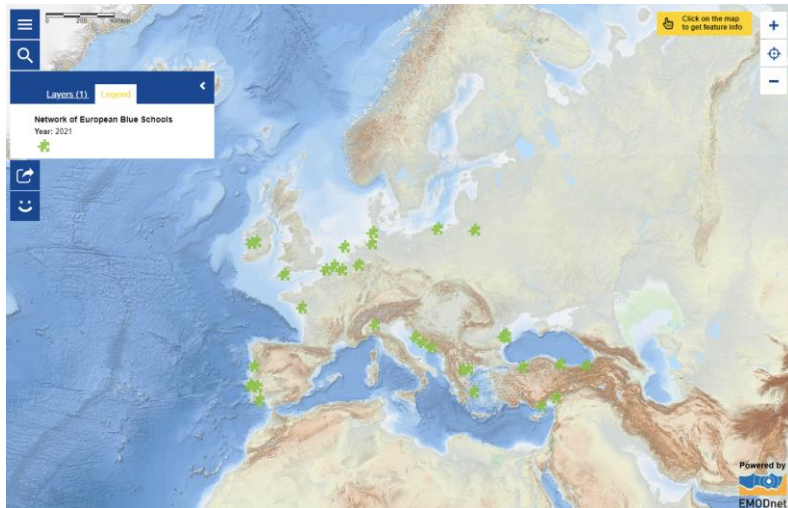
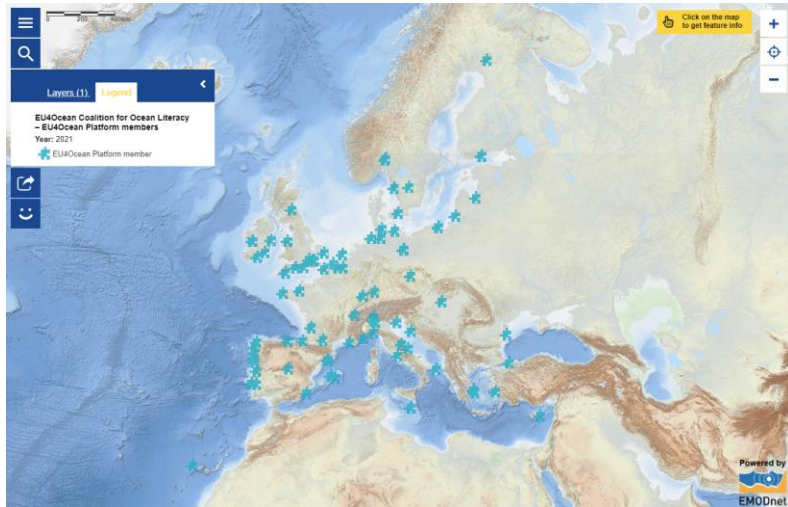
- *JRC:*
 - Rivers and lakes
- *Marine Traffic:*
 - Marine traffic density map
- *EuroGeographics:*
 - Ferry routes



EuroGeographics



Content achievements: highlights



updated

- *EU4Ocean Coalition:*
 - EU4Ocean Platform members
 - Network of European Blue Schools



Network of
European
Blue Schools

Recommendations for the future?



Thank you!

