

14th EMODnet Steering Committee Meeting
Open Session with EMODnet TWG and EC MKEG
Spring 2021
19 April



14th EMODnet Steering Committee meeting

19 April 2021, Remote

09:30-10:30: Closed session (for SC only)

10:30-12:30: Joint session with EMODnet SC, TWG and MKEG

14:00-16:30: Closed session (for SC only)

09:30: EMODnet SC (Closed session for SC only)

1. Welcome & introduction (Iain Shepherd, Jan-Bart Calewaert) – 5'

- Welcome, practical arrangements and guidelines for remote meetings
- Adoption of the Meeting Agenda

2. Updates from DG MARE (Iain Shepherd / Zoi Konstantinou) – 10'

3. General updates from the Secretariat (EMODnet Secretariat) – 20'

- Impact of COVID19 on EMODnet operations, developments & continuity of service
- List of actions from previous meetings
- Key updates on work plan and partnerships
- Forward look: EMODnet activities, events and calendar 2021

4. Centralization process (EMODnet Secretariat, VLIZ, with ALL thematic lots)

SHORT COMFORT BREAK – RECONVENE FOR OPEN SESSION AT 10:30

14th EMODnet Steering Committee meeting

19 April 2021, Remote

09:30-10:30: Closed session (for SC only)

10:30-12:30: Joint session with EMODnet SC, TWG and MKEG

14:00-16:30: Closed session (for SC only)

10:30: EMODnet SC Joint Session : *open for Members of the EMODnet Technical Working Group (E-TWG) and the EC Marine Knowledge Expert Group (MKEG)*

5. Welcome and Updates (EMODnet Secretariat and DG MARE) (15')

- Welcome new participants and introduction to the meeting agenda
- DGMARE: Current status and perspectives & Marine Knowledge Expert Group updates (EC, DG MARE)
- Updates from the EMODnet Secretariat and VLIZ on the Centralization process

6. Updates from EMODnet 7 Thematics, Data Ingestion and Central Portal – 60' (All Coordinators)

- Key updates and forward look (5' per thematic Coordinator)
- Q&A (15')

COMFORT BREAK – 10' until 12:00 latest

14th EMODnet Steering Committee meeting

19 April 2021, Remote

09:30-10:30: Closed session (for SC only)

10:30-12:30: Joint session with EMODnet SC, TWG and MKEG (continued)

14:00-16:30: Closed session (for SC only)

7. External partnerships and interactions (30')

- European partnerships: Copernicus Marine Service & Other
- European Ocean Observing: Update on EC Consultation and future developments
- EMODnet for Blue Economy and Policy
- Global partnerships: EMOD-PACE, IODE, GEOSS & GEO-Blue Planet, UN Ocean Decade

8. Closing remarks and Any Other Business (AOB) (5')


12:30 Open Session Closes

21 April AM: Marine Knowledge Expert Group closed meeting (with EC, DG MARE and EMODnet Secretariat)

EMODnet Centralisation

Future Outlook: What's next for EMODnet?

Continued evolution of EMODnet, to deliver a fit-for-purpose user-driven service

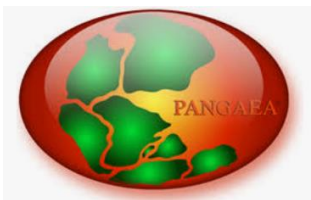


- **Build on existing capability**, as a long-term European trusted data service;
- **Consolidation, centralisation and Interoperability**;
- **User-driven** with clear, user-friendly interfaces.

EMODnet External partnerships and interactions



4 Regional Sea Conventions
OSPAR
HELCOM
UNEP-MAP
Black Sea Convention



EMODnet External partnerships and interactions

Copernicus Marine Service: Coordination



- Coordination meetings : 5th meeting, 9 February 2021 [Next one September 2021 *tbc*]

The screenshot shows a web browser displaying the page: webgate.ec.europa.eu/maritimeforum/en/node/5603. The page is titled "EMODnet & Copernicus Marine Service - 5th Coordination Meeting". It includes a sidebar with "Related issues" (Maritime policy, Marine knowledge, European Marine Observation and Data Network, EMODNET thematic assembly groups, EMODnet steering group) and "Related links" (EU policy on marine knowledge). The main content area provides details about the meeting, including the date (9 February 2021, 14:00 - 16:45), location (Remote meeting), and a list of actions. A table lists the actions, descriptions, delivery dates, and people responsible.

Action	Description	Delivery Date	People responsible
Action 1	CMEMS INSTAC and EMODnet Physics to report back at the next meeting on new and emerging	30 September 2021	Sylvie Pouliquen (CMEMS INSTAC) & Antonio Novellino and Patrick

Minutes and Presentations are available on the EC Maritime Forum:

<https://webgate.ec.europa.eu/maritimeforum/en/node/5603>

EMODnet External partnerships and interactions

Copernicus Marine Service: EMODnet on website



← → ↻ 🔒 marine.copernicus.eu/about/links-with-emodnet



Implemented by [Mercator Ocean International](#) as part of the [Copernicus Programme](#)

[Resources](#) [News](#) [Events](#) [Contact](#) [Register](#)



[Services](#) [Opportunities](#) [Access Data](#) [Use Cases](#) [User Corner](#) [About](#)

About the links with EMODnet

[Home](#) > [About Copernicus](#) > [About the links with EMODnet](#)

About

How we work

Observation requirements

About Producers

R&D Projects

Service Evolution Strategy

What is EMODnet?

The European Marine Observation and Data Network (EMODnet) (emodnet.eu) is a long-term, marine data initiative funded by the European Maritime and Fisheries Fund as a long-term Marine Knowledge initiative of the European Commission (EC) Directorate-General Maritime Affairs and Fisheries (DG MARE). EMODnet is a network of more than 120 organizations supported by the EU's integrated maritime policy and EMODnet works with data producers and providers, national centres, existing marine data infrastructures and experts across Europe to process, harmonize and standardize data according to European and international standards and make that information freely available as interoperable data products.

EMODnet provides access to European in situ marine data across seven discipline-based themes:

- Bathymetry
- Biology

Elena from CopernicusMarineService

Hi there! 🌟 Do you have any questions about our Copernicus Marine Service?...



<https://marine.copernicus.eu/about/links-with-emodnet>

EMODnet External partnerships and interactions

Copernicus Marine Service: Joint meetings and workshops

- **Copernicus General Assembly, January 2021** : EMODnet Secretariat on Partnerships Panel
- Joint **co-organization of 2 blue economy workshops “Marine Data for Aquaculture”** in the North Atlantic (October 2020) and Mediterranean Sea and Black Sea (March 2021) and active participation by EMODnet thematic experts



#MarineData4Aqua

EATIP MARE DEFIS EMODnet Copernicus Marine Service



Report from workshop 1 (North Atlantic): <https://webgate.ec.europa.eu/maritimeforum/en/node/4476>
Report from workshop 2 coming in May 2021

EMODnet External partnerships and interactions

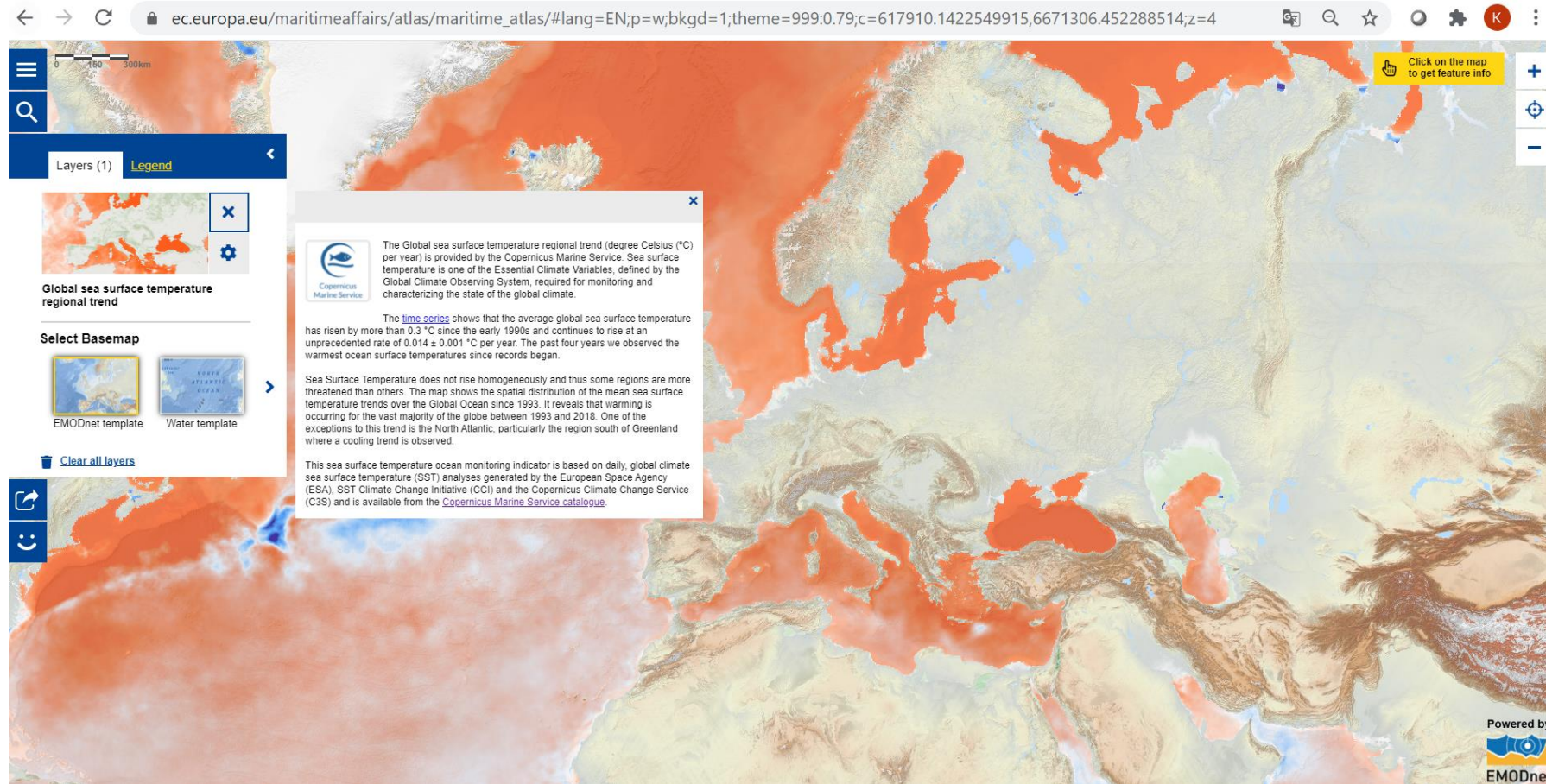
Copernicus Marine Service: Joint catalogues, use cases, open data for European Atlas of the Seas

- Joint catalogue of data and data products for the Marine Strategy Framework Directive (led by EMODnet Chemistry, with all thematics involved) (mature drafting, submitted to EC DG ENV and EEA for review, ongoing)
- Joint catalogue of data and data products for the Marine Spatial Planning Directive (led by EMODnet Human Activities) (in development)
- Regular meetings between Mercator Ocean International and the EMODnet Secretariat to co-create new joint use cases in dialogue with users of satellite and *in situ* marine data e.g. building on Aquaculture workshops) and with GEO Blue Planet

CMEMS Ocean Monitoring Indicators (OMIs) in the European Atlas of the Seas

- SST trend

https://ec.europa.eu/maritimeaffairs/atlas/maritime_atlas/#lang=EN;p=w;bkgd=1;theme=999:0.79;c=617910.1422549915,6671306.452288513;z=4



- Also Sea level trend (see link below):

https://ec.europa.eu/maritimeaffairs/atlas/maritime_atlas/#lang=EN;p=w;bkgd=1;theme=128:0.8;c=617910.1422549915,6661522.512668013;z=4

EMODnet External partnerships and interactions

EMODnet for Global: Strengthening Partnerships for International Interoperability and Impact

- **EMOD-PACE** (see separate PPT)
- **IOC-IODE, UN Ocean Decade**
- **GEOSS and GEO Blue Planet**
- **UN 2030: SDG 14**
 - 14.3.1 data portal <http://oa.iode.org>
 - SULITEST SDG14 MODULE - WORKING GROUP by UN DESA, sulitest and MOi (EMODnet Secretariat & EMODnet Chemistry)

Document 8: EMODnet for Global, for discussion


EMODnet External partnerships and interactions

EMODnet for Global: Strengthening Partnerships for International Interoperability and Impact

- **IOC-IODE, UN Ocean Decade:** Meeting 21 January 2021 with IOC, IODE, EC (DG MARE), EMODnet Secretariat, EMODnet Physics
- **GEO, GEO Blue-Planet:** Meeting 16 December 2020 and April 2021: GEO Secretariat, GEO Blue-Planet, EC (DG MARE), EMODnet Secretariat



2021
2030 United Nations Decade
of Ocean Science
for Sustainable Development

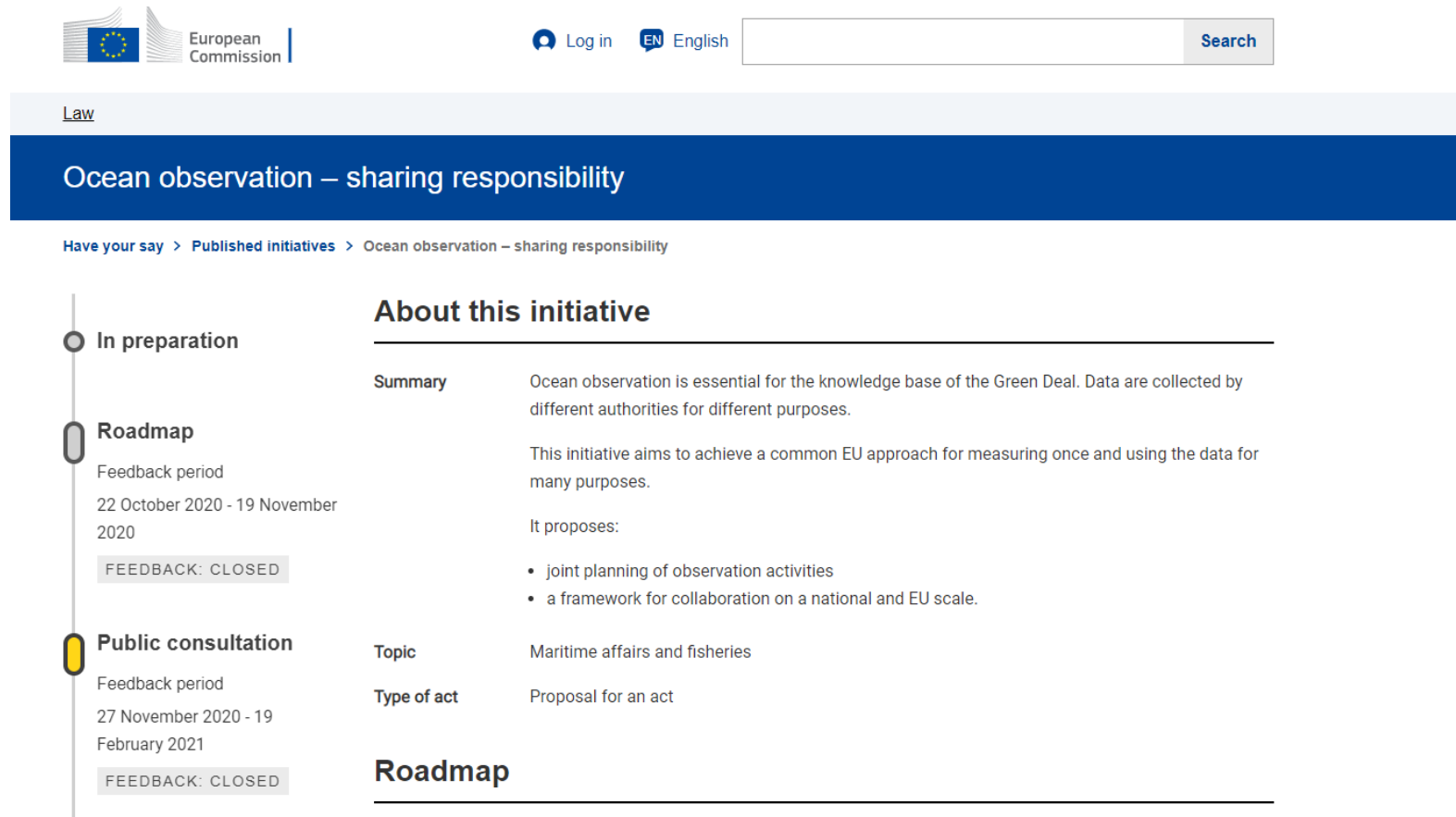


- **EMODnet:** A key partner for Open Data, Open Science and Data diplomacy in Europe, and beyond
- **Interoperable data discovery and access,** in collaboration with other key data services
- **Further diversifying data parameters and sources** (e.g. industry, citizen science)
- **Extending FAIR to FAIR, CARE and TRUST**

EMODnet External partnerships and interactions

European Ocean Observing: EC Consultation

- **EC Consultation and future developments:** EMODnet Secretariat submitted 2 responses a) November 2020 and b) February 2021 and contributed to a Technology study interviews.



The screenshot shows the European Commission website interface. At the top, there is the European Commission logo, a 'Log in' button, a language selector set to 'English', and a search bar. Below the navigation bar, the page title is 'Ocean observation – sharing responsibility'. A breadcrumb trail reads 'Have your say > Published initiatives > Ocean observation – sharing responsibility'. On the left side, there is a vertical timeline with three stages: 'In preparation', 'Roadmap', and 'Public consultation'. The 'Public consultation' stage is highlighted with a yellow circle. The 'Roadmap' stage shows a feedback period from 22 October 2020 to 19 November 2020, with a 'FEEDBACK: CLOSED' status. The 'Public consultation' stage shows a feedback period from 27 November 2020 to 19 February 2021, also with a 'FEEDBACK: CLOSED' status. The main content area is titled 'About this initiative' and contains a 'Summary' section with the following text: 'Ocean observation is essential for the knowledge base of the Green Deal. Data are collected by different authorities for different purposes. This initiative aims to achieve a common EU approach for measuring once and using the data for many purposes. It proposes: joint planning of observation activities, a framework for collaboration on a national and EU scale.' Below the summary, there are fields for 'Topic' (Maritime affairs and fisheries) and 'Type of act' (Proposal for an act). At the bottom of the main content area, there is a section titled 'Roadmap'.

<https://ec.europa.eu/info/law/better-regulation/have-your-say/initiatives/12539-Ocean-observation-sharing-responsibility>

EMODnet External partnerships and interactions

European Ocean Observing: Meetings and events

- European Parliament event on Ocean Observing, February 2021
- European Maritime Day 2021: Workshop 4

← → ↻ european-maritime-day-2021.b2match.io/agenda?session=83222

European Maritime Day 2021
May 20 - May 21, 2021 | Den Helder | Virtual, Netherlands

Home

#EMD2021

EMD
EUROPEAN MARITIME DAY
Den Helder
20-21 May 2021

Parallel virtual workshop 2 : How L
pollution
Virtual session on Zoom

Parallel virtual workshop 3 : 3 thing
about the EU4Ocean and Ocean Li
and North Sea basin
Virtual session on Zoom

Parallel virtual workshop 4 : Ocean
Marine Data for the Blue Economy
Virtual session on Zoom

Parallel virtual workshop 4 : Ocean Obser- vation and Marine Data for the Blue Economy

🕒 13:15-14:30
📍 Virtual session on Zoom
👤 176 participants signed up for this session

Stakeholders Workshops

DESCRIPTION:

For EMD Den Helder we have selected 20 high-quality workshops. They will run in parallel in 5 time slots. This slot includes 4 virtual workshops taking place on Zoom.

>> We are pleased to announce you that the registration for the fourth parallel virtual workshop at this slot, on the theme of Ocean Observation and Marine Data for the Blue Economy, is open !

It is organized by the European Marine Observation and Data Network (EMODnet) Secretariat.

<https://european-maritime-day-2021.b2match.io/>

EMODnet External partnerships and interactions

European Ocean Observing: Meetings and events

- **EMODnet Open Conference: Session 5**

09:30-11:00	<p data-bbox="593 401 1454 444">Session 5: Ocean Observing & Data Collection</p> <ul data-bbox="593 511 2135 853" style="list-style-type: none">• DG MARE: EC Ocean observation: Sharing responsibility, an update 5' DG MARE, Zoi Konstaninou• Nadia Pinardi, Ocean Observing gaps and requirements: The EMODnet sea-basin Checkpoint methodology 8' (TBC)• Patrick Gorringe, SMHI, Towards national coordination : Sweden 8' (TBC)• Giovanna Marino, ISPRA National marine monitoring for legislative purposes e.g. MSFD 8' <p data-bbox="593 868 2135 953">Forward look Panel: Coordinating ocean observing and data flow: connecting the marine knowledge value chain 45'</p> <ul data-bbox="657 996 1931 1232" style="list-style-type: none">○ Toste Tanhua, GEOMAR, EuroSea Coordinator, EC MKEG member (TBC)○ Inga Lipps, EuroGOOS○ Sheila Heymans, EMB○ Mathieu Belbeoch, OceanOPS (TBC)○ Corinne Lochet, SHOM (TBC) <p data-bbox="593 1246 2040 1332">Community poster pitch presentations: Ocean Observing and data collection (tbc) 10 pitches, 10'</p>
-------------	---

EMODnet External partnerships and interactions

European Ocean Observing: Meetings and events

- **EC Ocean Observing event, 18 June 2021 PM , back-to-back with the EMODnet Open Conference**

Working title: Connecting communities for fit-for-use European Ocean Observing: Technology pathways, Ocean Observing gaps and requirements

Date and time: 18 June PM (14:00-17:00)

Aims to identify:

- How to accelerate deployment of more efficient and effective ocean observation technology
- Gaps in ocean observation: Methods for gaps and requirements setting

Co-organisers: EC (DG MARE), EMODnet Secretariat, European Marine Board, in collaboration with CMEMS, EuroGOOS, JPI Oceans and others (tbc)

EMODnet External partnerships and interactions

European Ocean Observing: EU4OceanObs



About G7 Future of Seas & Ocean Initiative GEO Blue Planet EU 4 Ocean Data EU Regional Initiatives News & Events

“ Strengthening international ocean governance to enhance the collection, sharing and use of ocean data in response to environmental and societal challenges ”

← → ↻ 🔒 marine.copernicus.eu/about/links-with-emodnet



How do EMODnet and the Copernicus Marine Service work together?

The European Commission is providing data and information products, services and tools in order to monitor our human activities, planet and environment. As far as the ocean is concerned, two Directorates-General of the European Commission, i.e. DG DEFIS and DG MARE, are respectively supporting complementary initiatives: The Copernicus Marine Service and EMODnet that both distribute open access marine data and data products, free of charge. Together with the Copernicus space programme and the Data Collection Framework for fisheries, EMODnet implements the EU's Marine Knowledge 2020 strategy. Such marine data already benefit a wide range of marine data users, including policy makers, scientists, private industry and the public and open up new opportunities for the sustainable blue economy, innovation and growth.

The Copernicus Marine Service and EMODnet are collaborating at coordination and operational levels. In 2016, DG DEFIS (formerly DG GROW) and DG MARE signed a Memorandum of Understanding (MoU) to closely collaborate about their respective marine activities developed under the Copernicus Marine Service and EMODnet. The main aim is to emphasize the complementarity of their respective marine data offers (available under marine.copernicus.eu and emodnet.eu portals resp.) and explore synergies for stronger collaboration the benefit the marine user community. Further MoUs are in place since 2019 also for specific thematic areas, including between the Copernicus Marine Service and EMODnet Chemistry.

EMODnet External partnerships and interactions

EMODnet Open Conference and Jamboree 2021

EMODnet Open Conference and Jamboree 2021

Connecting Open Data, Delivering Marine Knowledge: A Vision for 2030



During this **online event**, EMODnet partners, data providers and users will connect across stakeholder communities and look ahead to help us design and implement EMODnet next phase to 2030 and beyond.

To start the week, the **Open Conference (14-16 June 2021)** will provide a unique opportunity to recognise and further develop existing and emerging partnerships, and to listen to marine data providers and users experiences and appreciation of the value of EMODnet data, data products and services, and what can be done further to optimise the user experience.

An **EMODnet Jamboree** with partners meetings of the 7 thematics and data ingestion, upon invitation, will take place on the 17 and 18 June 2021.

- **Dates:** 14-16 June 2021 (EMODnet Open Conference) / 17-18 June 2021 (EMODnet Jamboree, upon invitation)
- **Format:** Online event
- **Pogramme:** As well as plenary presentations, panels and breakout discussions, participants are invited to submit an abstract for an online poster, to be presented as a 1-minute pitch presentation in plenary sessions.

- 169 pre-registrations
- > 70 speakers/panelists
- **Plenary sessions** on:
 - EMODnet: A decade of success
 - EMODnet for Users
 - EMODnet contributors
 - EMODnet EU partnerships
 - EMODnet for Global
 - European Ocean Observing and Data Collection
- **Breakout topics on EU Green Deal; Global and Digital Era**
- 64 posters

<https://www.emodnet.eu/en/conference2021>

EMODnet External partnerships and interactions

EMODnet for Global: Strengthening Partnerships for International Interoperability and Impact

- **EMOD-PACE** (see separate PPT)
- **IOC-IODE, UN Ocean Decade**
- **GEOSS and GEO Blue Planet**
- **UN 2030: SDG 14**
 - 14.3.1 data portal <http://oa.iode.org>
 - SULITEST SDG14 MODULE - WORKING GROUP by UN DESA, sulitest and MOi (EMODnet Secretariat & EMODnet Chemistry)

Document 8: EMODnet for Global, for discussion

EMODnet External partnerships and interactions

EMODnet for Global: Strengthening Partnerships for International Interoperability and Impact

- **IOC-IODE, UN Ocean Decade: Meeting 21 January 2021 with IOC, IODE, EC (DG MARE), EMODnet Secretariat, EMODnet Physics**



2021 United Nations Decade
2030 of Ocean Science
for Sustainable Development



Global Earth Observation System of Systems



- **EMODnet:** A key partner for Open Data, Open Science and Data diplomacy in Europe, and beyond
- **Interoperable data discovery and access,** in collaboration with other key data services
- **Further diversifying data parameters and sources** (e.g. industry, citizen science)
- **Extending FAIR to FAIR, CARE and TRUST**


EMODnet External partnerships and interactions

EMODnet for Global

- **IOC-IODE, UN Ocean Decade: Meeting 21 January 2021 with IOC, IODE, EC (DG MARE), EMODnet Secretariat, EMODnet Physics**

EMODnet is relevant to all 6 Ocean Decade objectives and challenges:

- A safe **ocean**.
- A sustainable and productive **ocean**
- A transparent and accessible **ocean**
- A clean **ocean**.
- A healthy and resilient **ocean**.
- A predicted **ocean**.



Particularly the **cross-cutting theme: a transparent and accessible ocean** and **challenges requiring the generation of knowledge** via EMODnet's wealth of (increasingly centralized) open source, free & FAIR data and data products, via data and web services, driving open science, democratizing access to information and the co-creation of knowledge etc

EMODnet is central to realizing a truly accessible ocean - whereby all nations, stakeholders and citizens have access to ocean data and information, technologies, and have the capacities to inform their decisions.

EMODnet External partnerships and interactions

EMODnet for Global


- **IOC-IODE, UN Ocean Decade: Meeting 21 January 2021 with IOC, IODE, EC (DG MARE), EMODnet Secretariat, EMODnet Physics**
- **ODIS:** All EMODnet thematic portals/central portal are registered on ODIS catalogue: In future can be maintained, and updated. Additional records coming from the EMOD-PACE project
- **IOC Ocean InfoHub Project (OIH):** EMODnet contributing as a European focal point & technical advice to development of ODIS architecture & interoperability with EMODnet
- **IWG-SODIS Intersessional Working Group Strategy on Ocean Data and Information Stewardship for the UN Decade:** EMODnet invited as a contributor and expert
- **UN O.D. Actions: COAST PREDICT** (Advisor role) **Ocean Best Practices** (EMODnet referenced), **DITTO** (Digital Twins, Steering partner)
- Other contributions in 2020, and potential in 2021:
 - EMODnet & DG MARE participation in **Ocean Decade regional workshops in 2020**
 - Contribution to International Conference on Data, November 2021 (in dialogue with IODE)
 - Contribution to IODE Ocean Teacher Global Academy (building on existing contributions of EMODnet Secretariat to training workshops in Ostend, Belgium)
 - Article in ECO Magazine Special Issue for the Ocean Decade for Spring 2021

EMODnet External partnerships and interactions

EMODnet for Global : GEOSS, GEO, GEO Blue Planet & EU4OceanObs

Meetings between EC (DG MARE), EMODnet Secretariat and GEO Secretariat & GEO Blue Planet (December 2020 – April 2021, ongoing)





@EMODnet
www.emodnet.eu

Your gateway to marine data in Europe

