

The European Atlas of the Seas

www.european-atlas-of-the-seas.eu

Staying informed


0 300 600km





European Atlas of the Seas

@EuropeAtlasSeas

[@EU_Commission](#) tool to explore, collate & create marine maps in 24 languages! Learn more about  seas & coasts. Account managed in cooperation with [@EU_MARE](#).

ec.europa.eu/maritimeaffair...  Joined September 2013

1,247 Following 2,109 Followers

Dive into our Maps of the Week every Friday!



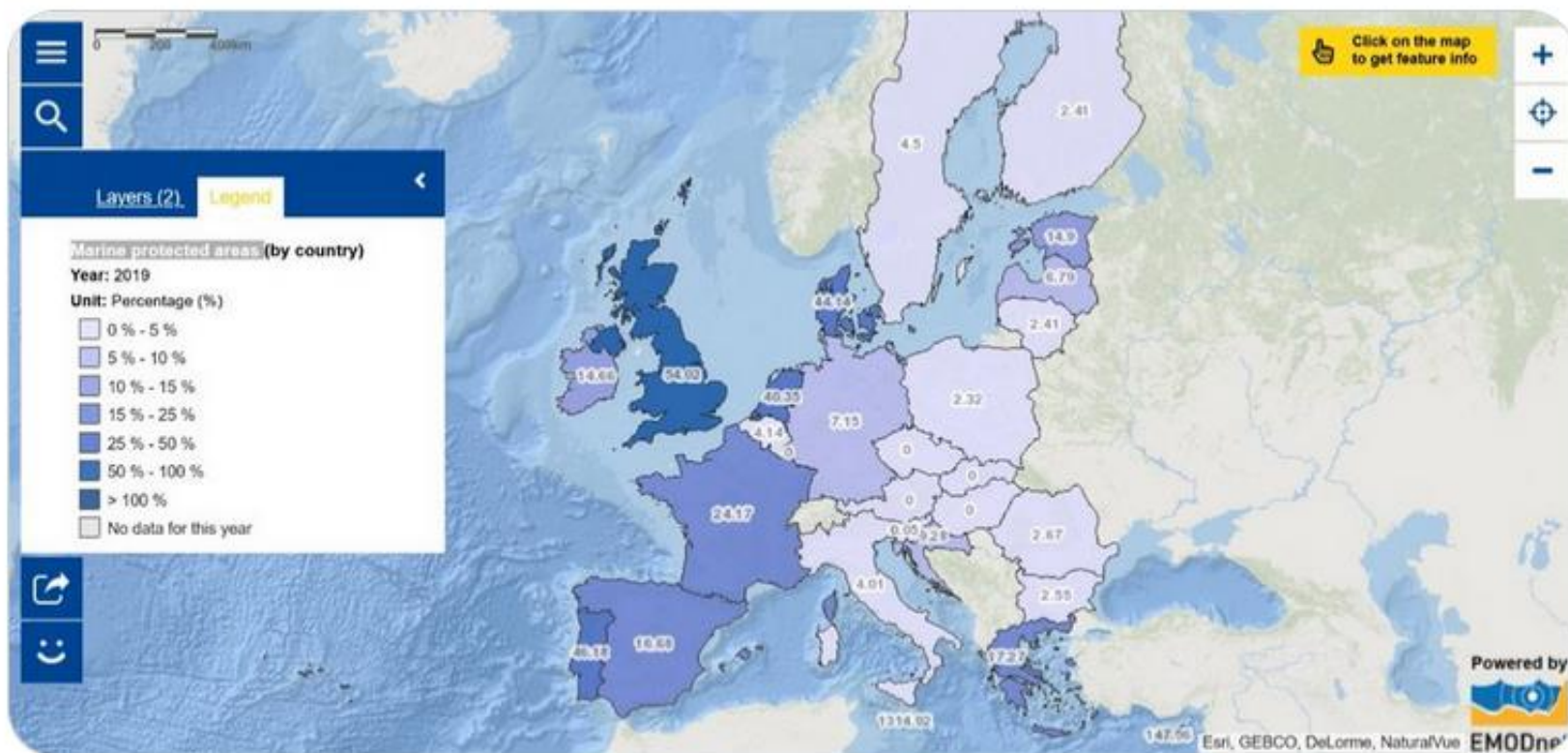


European Atlas of the Seas @EuropeAtlasSeas · Apr 9



With the [#MapOfTheWeek](#), learn about [#WorldHealthDay](#), [#OneHealth](#), the importance of [#biodiversity](#) to human health and well-being and [#MarineProtectedAreas](#) bit.ly/3dRcmpZ

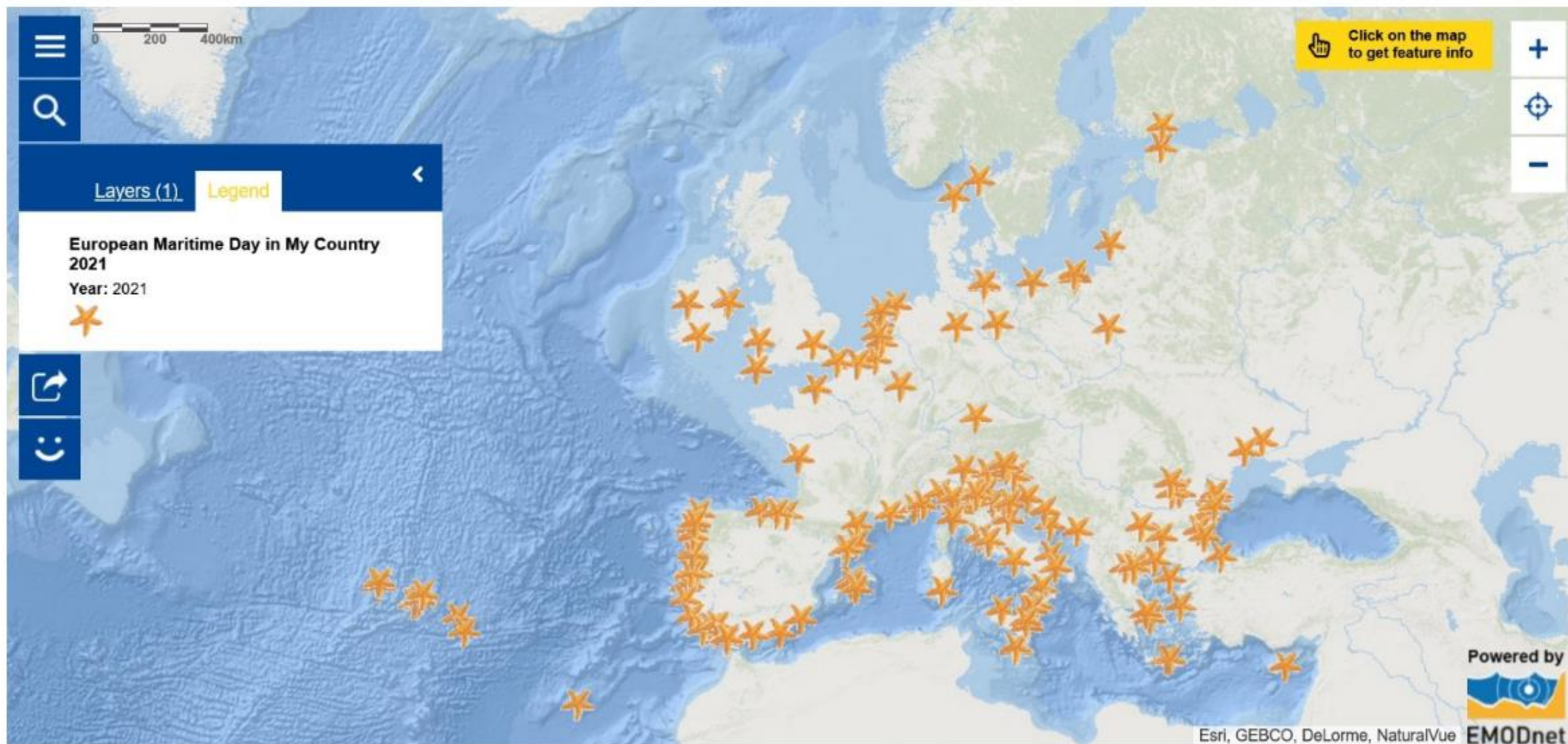
 [#Oceanliteracy](#) [#healthysea](#) [#ESDfor2030](#)



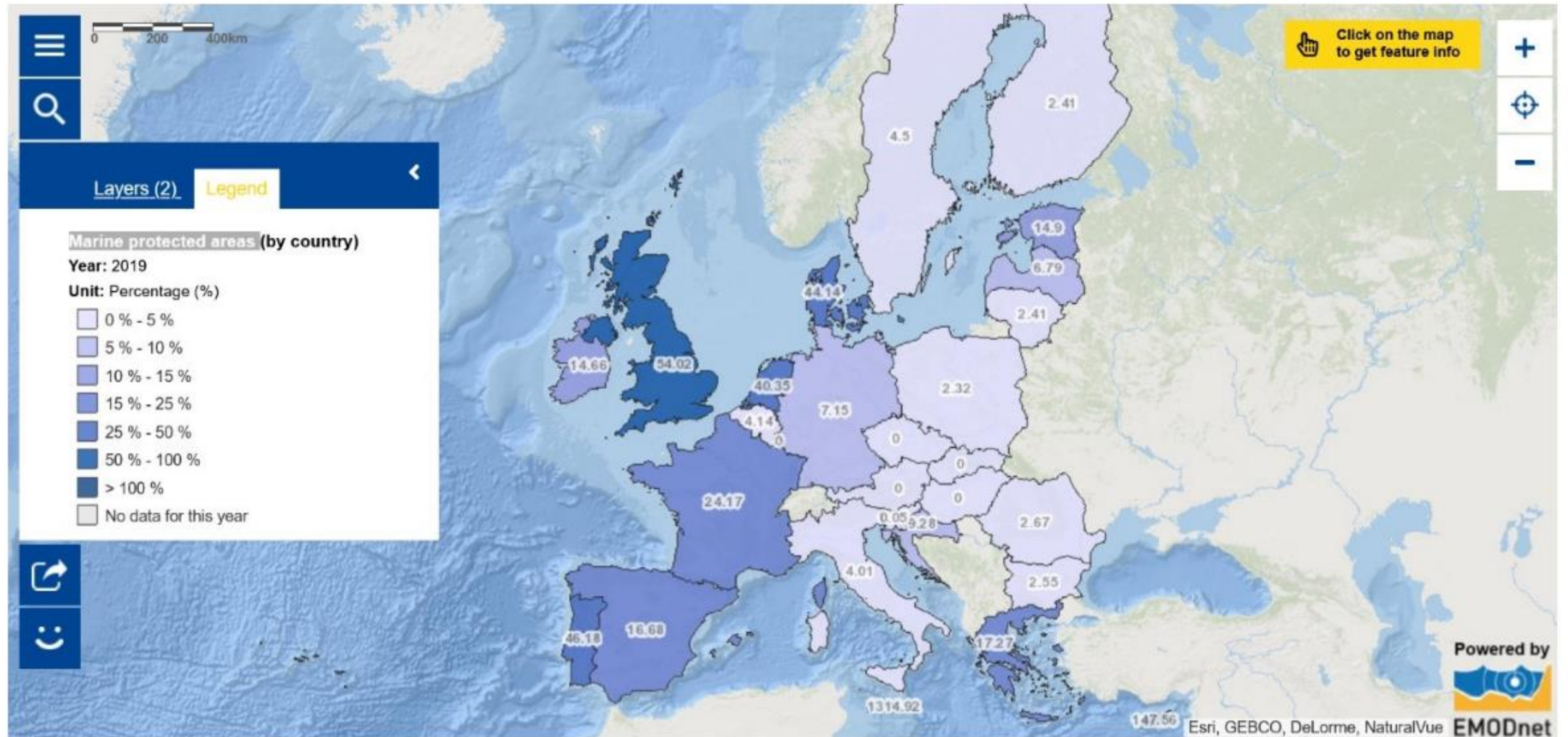
EU Maritime & Fish and 9 others




The Map of the Week provides an overview of the European Maritime Day (EMD) in my Country 2021 local events in 25 different countries.



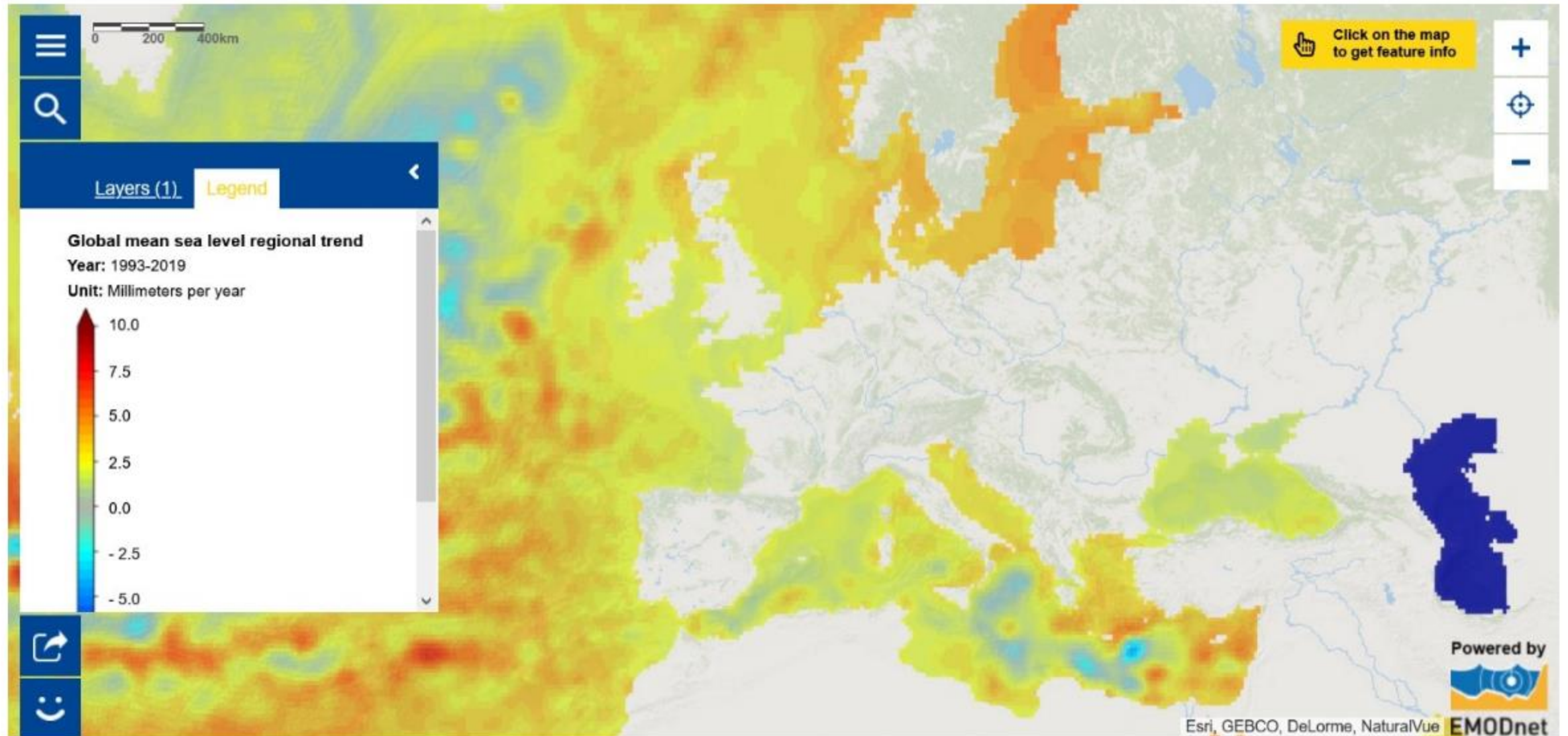
The Map of the Week shows the ratio of Marine Protected Area to terrestrial area for each European country.



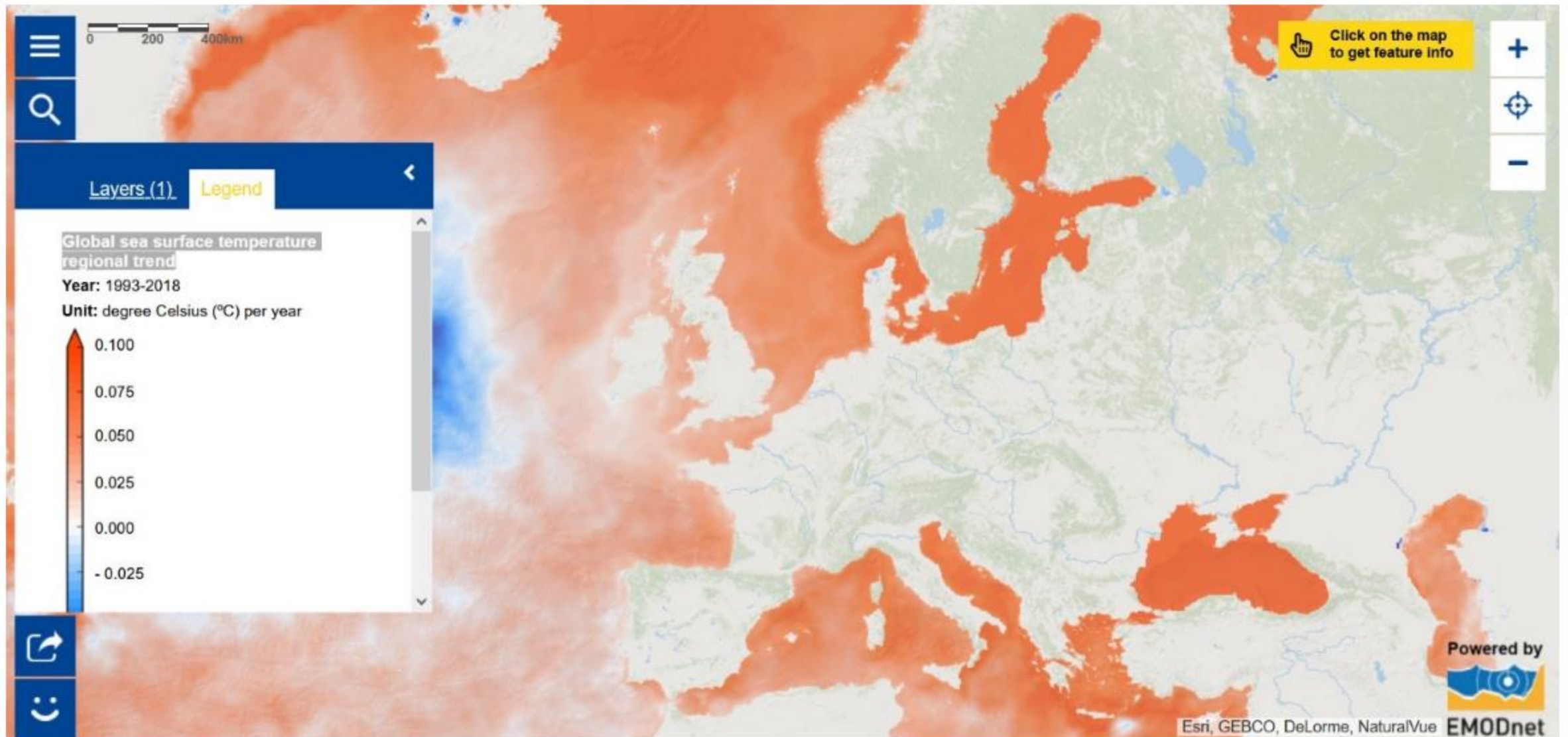
The Map of the Week shows average Chlorophyll-a concentration at the ocean surface during the last month in regions which were not covered by clouds. Chlorophyll is an indicator for the abundance of photosynthetic plankton, the primary producers of the ocean.



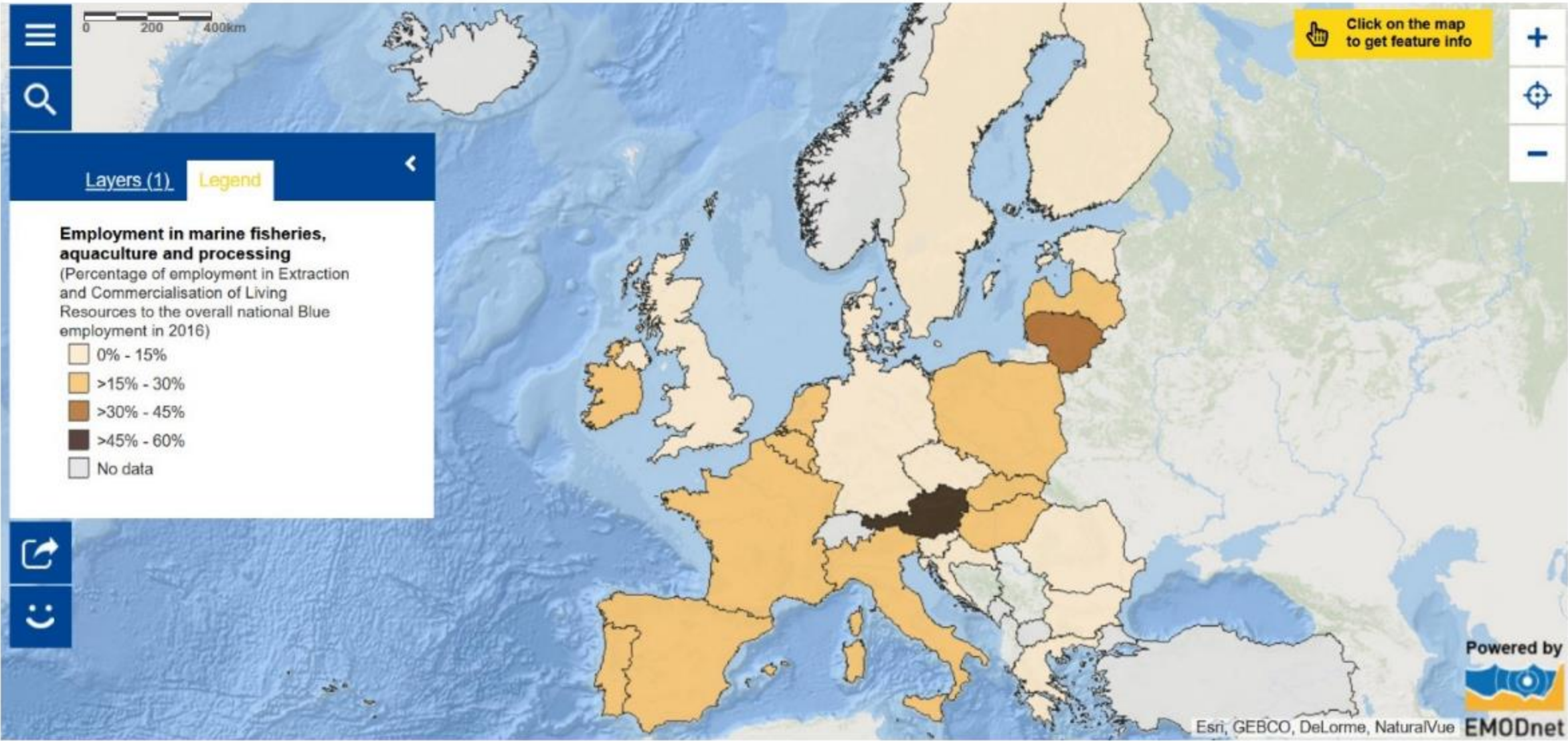
The Map of the Week shows the global mean sea level regional trend over the period 1993-2019.



The Map of the Week, a new map just published this week in the European Atlas of the Seas, shows the global sea surface temperature regional trend over the period 1993- 2018 based on data provided by the Copernicus Marine Service.



The Map of the Week shows employment information regarding extraction (i.e., fisheries and aquaculture) and commercialisation of marine living resources in the European Union.





MARITIME FORUM

European Commission > Maritime Forum > All > Articles > 1351

European Atlas of the Seas



Contact us

Your full name *

Your email address *

Your message *



Map of the Week – EU4Ocean and Ocean Literacy in Europe

The Map of the Week shows the members of the three communities of the EU4Ocean Coalition dedicated to ocean literacy: the EU4Ocean Platform, the Young Ocean Advocates within the Youth4Ocean Forum and the Network of European Blue Schools.

Last update: 21/05/21



Map of the Week – European Maritime Day in My Country 2021

The Map of the Week provides an overview of the European Maritime Day (EMD) in my Country 2021 local events in 25 different countries.

Last update: 14/05/21



Map of the Week – Countries

The Map of the Week shows the Member States of the European Union, the candidate and potential candidate countries for European Union membership. For each country, key information is included such as size, population, capital city, flag ... Click on the countries to learn more.

Last update: 07/05/21



Map of the Week – Seabed litter - Fishing related items density

The Map of the Week on seabed litter shows the density of fishing related items at the seafloor expressed as the average number of items collected by fish-trawl surveys over the period of one year. Note that the absence of collected data in some areas does not mean they are free from fishing related items.

Last update: 30/04/21



Map of the Week – Marine bird observations

The Map of the Week shows the marine bird observations available in the European Ocean Biodiversity Information System (EurOBIS) database.

Last update: 23/04/21



Map of the Week – Underwater noise indicator

The Map of the Week shows the number of calendar days during which impulsive noise was registered in an area defined by a common grid (1/3° by 1/6°), known as Pulse Block Day units.

Last update: 16/04/21

<https://webgate.ec.europa.eu/maritimeforum/en/frontpage/articles/1351>

Stay on board! Do not miss what is happening. Follow us on [Twitter!](#)

Each week, a new “Map of the week” highlighting an interesting map layer is showcased in the Maritime Forum. Dive in and explore your Ocean!

Teachers' corner

Are you a teacher or an educator interested in ocean literacy? The teachers' corner of the European Atlas of the Seas contains exercises for different age groups as well as communication tools. It is an open platform where you can find and share information, educational material, inspirations and much more!

[Discover our teaching resource](#)

the European Atlas of the...

2 weeks 5 days hence

From Fishing to Farming: Aquaculture in Ocean Literacy –...

4 months 1 week hence

[View All Events for European Atlas of the Seas](#)

All

Articles

Events



Online ocean literacy workshop on the European Atlas of the Seas

Join us for the ocean literacy workshop on the European Atlas of the Seas organised by the EMODnet Secretariat in the framework of the EMODnet Open Conference to learn about the many different aspects of the Atlas!

📅 **Start date: 16/06/2021 - 14:00**

Last update: 27/04/21



Explore Your Ocean with the European Atlas of the Seas and Find the Treasure!

There is a treasure in the European Atlas of the Seas' map on European Maritime Day in my Country 2021! We will explore the map to find the treasure during a workshop at the online Ocean Literacy Festival organised by the EU4Ocean Coalition on 22 May 2021. Join us!

📅 **Start date: 22/05/2021 - 14:00**

Last update: 12/05/21



Online workshop 'Ocean literacy through visualisation and storytelling: local, regional and international examples'

Take part in this European Maritime Day workshop hosted by the Irish Ocean Literacy Network to hear the most inspiring ocean literacy stories!

📅 **Start date: 20/05/2021 - 16:45**

Last update: 27/04/21



#ExploreYourOcean

www.european-atlas-of-the-seas.eu



www.european-atlas-of-the-seas.eu