


Updates from Chemistry lot

8th EMODnet Steering Committee Meeting, Rome

Alessandra Giorgetti | OGS
agiorgetti@inogs.it

The European Marine Observation and Data Network (EMODnet) is financed by the European Union under Regulation (EU) No 509/2014 of the European Parliament and of the Council of 15 May 2014 on the European Maritime and Fisheries Fund.



EMODnet Chemistry 3


→ 6/3/2017 - 5/3/2019

Collects data on:		Group	Examples
In 3 matrices: - water column; - biota; - sediment.	Eutrophication	nutrients, dissolved gasses ...	N, P, Si, Oxy, Chl-a
	Ocean acidification	acidity	pH, pCO2
	Pollution	hydrocarbons, heavy metals, pesticides, ...	anthracene, fluroanthene, Me, Cd, Pb, TBT, DDTs
	Marine Litter	beach litter, seabed litter, microlitter	

Covers all European waters

Involves **45 institutes** from **27 countries** and 3 international organisations (ICES, Black Sea Commission, UNEP/MAP)

9/15/2017 2




Use-cases for Chemistry data

EMODnet
European Marine Observation and Data Network

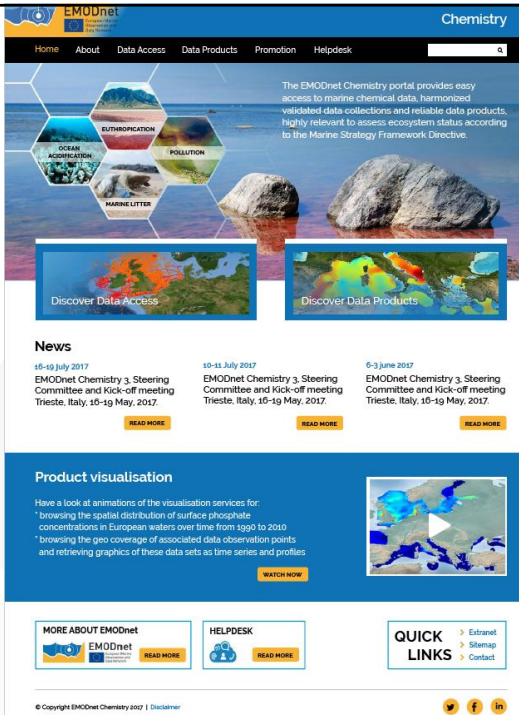
- Collaboration with **UNEP/MAP** – case study on EO5 in the North Adriatic (Partnership agreement under evaluation)
- Meeting with Info-RAC for synergy between information systems
- EMODnet Chemistry validated buffer with contaminants and nutrients in the **Black sea** for the BSCS SOE (February 2017)
- EMODnet Chemistry contaminants data requested for **EEA** thematic report
- Possible collaboration with **CMEMS-Med-MFC**

9/15/2017
3



New design

EMODnet
European Marine Observation and Data Network



9/15/2017



Link with MSFD Art19(3)

EMODnet



- Technical Group on Marine Data (TG DATA) works on the development of recommendations related to:
 - **Accessing data and information** according to MSFD Art. 19(3), in the context of WISE-Marine and associated to INSPIRE, **EMODnet**, and other relevant processes and projects
 - Geographic handling and visualisation of reported information
 - Technical development of WISE-Marine, including linkages to other reporting requirements ...
- Meeting on 7-8 June 2017 on **what standards and vocabularies** best to use for the MSFD data, as well as clarifying processes regarding data flows and actors
- EMODnet Chemistry and Biology could play an important role, together with EEA and ICES and should have a seat on the table of TG DATA
- The **participation** to the group with consistent, scientific and technical representation is **crucial**

9/15/2017

5



Marine Litter

EMODnet



- Focus on gathering data, generating data products on a European scale, and publishing data and data products on:
 - **Beach** litter (nets, bottles etc.)
 - **Seafloor** litter (i.e. litter collected by fish trawl surveys)
 - **Micro** litter (microplastics)
- Not on litter in biota
- It is stipulated that digital layers of plastic or litter must be available after the first year
- Approach discussed at TG ML

9/15/2017

6



EMODnet
European Marine
Observation and
Data Network

Proposed approach

- Opt for developing two central EMODnet internet databases:
 - one for **beach litter**, modelled after the OSPAR-MCS approach
 - one for **seafloor litter**, modelled after the ICES-DATRAS approach
- Arrange data exchange mechanisms and cooperation with the **relevant regional systems**, their responsible managers and related networks
- Encourage **further population** of the existing systems by organisations in the relevant regions
- Set up and operate **central submission facilities** for covering submissions by organisations in regions that fall outside existing systems
- Extra population by EMODnet Chemistry partners and through **EMODnet Ingestion** project
- Develop **search and display services** (including maps) on the central EMODnet validated databases

9/15/2017

7



EMODnet
European Marine
Observation and
Data Network

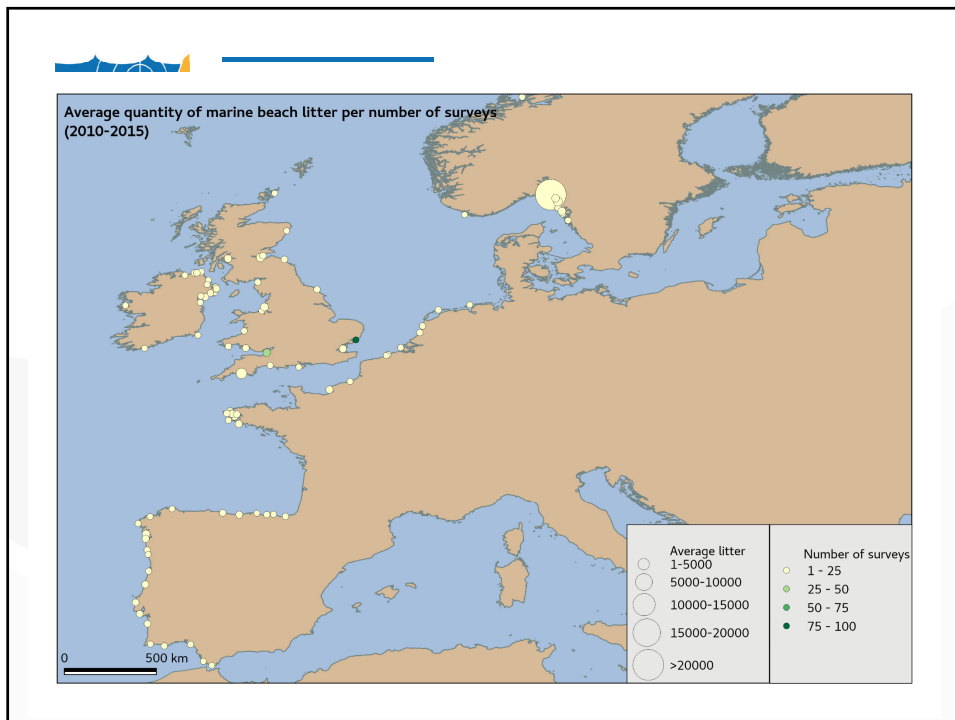
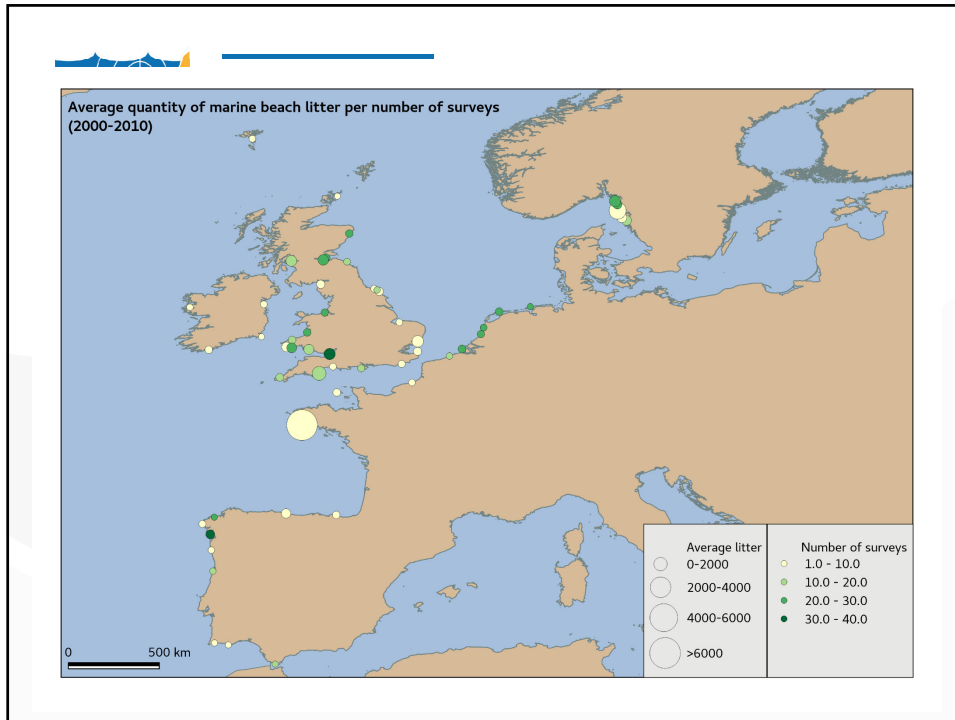
Present situation – beach litter

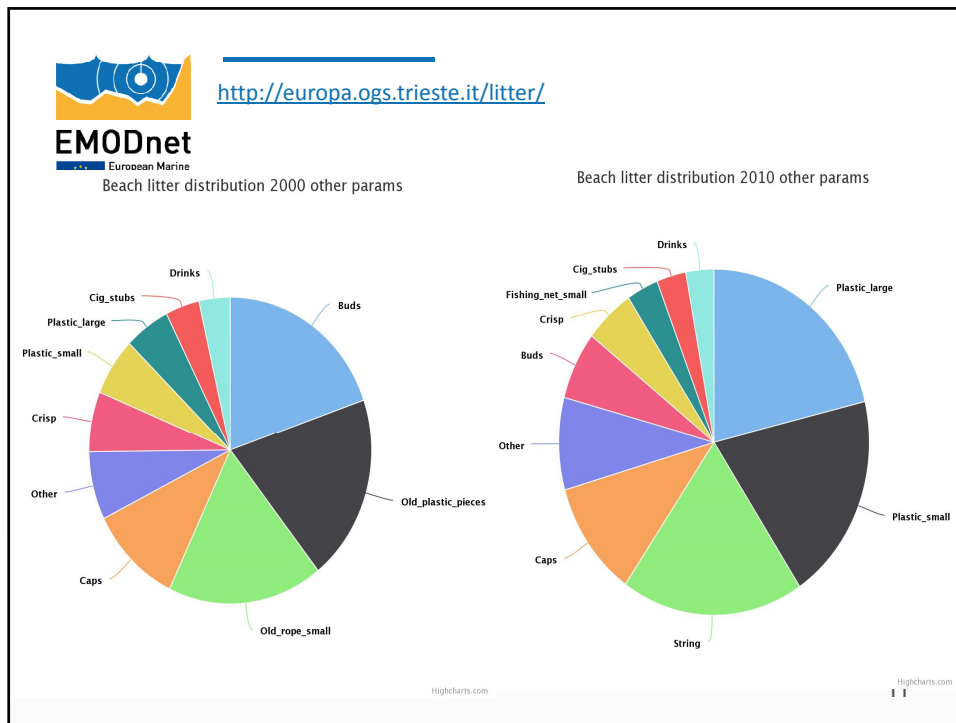
- Regular harvesting from **OSPAR-MCS**
- Started agreement with OSPAR about the set up of a web service
- Central submission facility covers **additional** data providers
- The reference list of beach litter categories is the **Master List** published in 'Guidance on Monitoring of Marine Litter in European Seas' (Galgani et al., 2013)
- Next steps **DeFishGear** (Adriatic-Ionian region)
- Cooperation planned with HELCOM – SPICE (under way), UNEP/MAP – INFO/RAC (planning), EEA, Black Sea Commission, JRC 'Project on ML **baselines**' (all these parties joined the kick-off)



9/15/2017

8





Present situation – seafloor litter

- Regular harvesting from **ICES-DATRAS**, including **BITS**
- Contacts with **MEDITs**
- Central submission facility covers **additional** data providers
- The reference list of seafloor litter categories from **ICES vocabs**
- Taking on board DeFishGear and PERSEUS as next steps

9/15/2017 12



EMODnet
European Marine
Observation and
Data Network

Micro litter - proposed approach

For **micro litter** there are not yet coordinated efforts at regional or European scale. EMODnet Chemistry proposes to adopt the data management approach as generally applied for marine data in Europe, adopting and adapting the **SeaDataNet infrastructure and standards**:

- **CDIs** → include micro litter metadata information, for discovery and access
- **ODVs** → include data, extending ODV **mandatory** fields with **additional selected fields** necessary to describe marine micro litter (category, count,... and size, color,...)

9/15/2017

13



EMODnet
European Marine
Observation and
Data Network

Micro litter - proposed approach II

- A document with the proposed approach for marine micro litter was submitted and presented as proposal to the **Technical Group on Marine Litter (TG ML)** with the ultimate aim to establish official support.
 - So far positive feedback from Germany and HELCOM
- The reviewed version was also positively discussed at JPI Oceans **BASEMAN** recently

9/15/2017

14



EMODnet
European Marine
Observation and
Data Network

International dimension -interoperability

- ◉ JCOMM Marine Technical Conference, Bali, October 17
- ◉ 33rd BSC Regular Meeting, Istanbul, October 17
- ◉ UNEP Global Conference on Land-Ocean Connections
- ◉ 3 layers of interoperability:
 - ◉ formats and vocabs on a technical level (ODIP)
 - ◉ QC, flag on a content wise layer (IOC/IODE, including NOAA and ICES)
 - ◉ Collection and processing, using international instruments and lab tests

9/15/2017

15




EMODnet
European Marine
Observation and
Data Network

Use of Digital Object Identifiers (DOIs)

- ◉ DOIs from DataCite
- ◉ All DIVA maps have a DOI
- ◉ All scientific reports have DOI
- ◉ We plan to give a DOI to all data collections at regional level, and introducing also versioning
- ◉ All DOIs landing pages are linked to Sextant metadata products descriptions

9/15/2017


16



Reference coastline

- Reasonable to have common layer across all portals
- The coastline (for products and maps) is based on Gebco

9/15/2017 17



www.emodnet.eu
Your gateway to marine data in Europe