

Historical overview

European Atlas of the Seas

Content

- 1 Our main objectives
- 2 Bit of background
- 3 Recommendations for the future

1 Main objectives during this FWC

User friendly viewer

Content
improvement

Solid technical
backend

High quality software

Teachers and schools
oriented

2

A bit of background

September 2017: Start point



March 2018: Mockups



May 2018: New viewer (revamping of the Atlas)



September 2018: Great improvements (get feature info, share options, follow us, help)

2

A bit of background

March 2019: Monitoring (Monthly report and service monitoring tool), feedback forms and 24 languages selector



Septembre 2019: Large improvements (share options, follow us, help, legend)

3

Last improvements

Renewal of 2 years mainly working on **maintenance, improvements, new products** and **content creation**

3

Last improvements

May 2020: Integration of the map of week as Map Stories and Advanced features

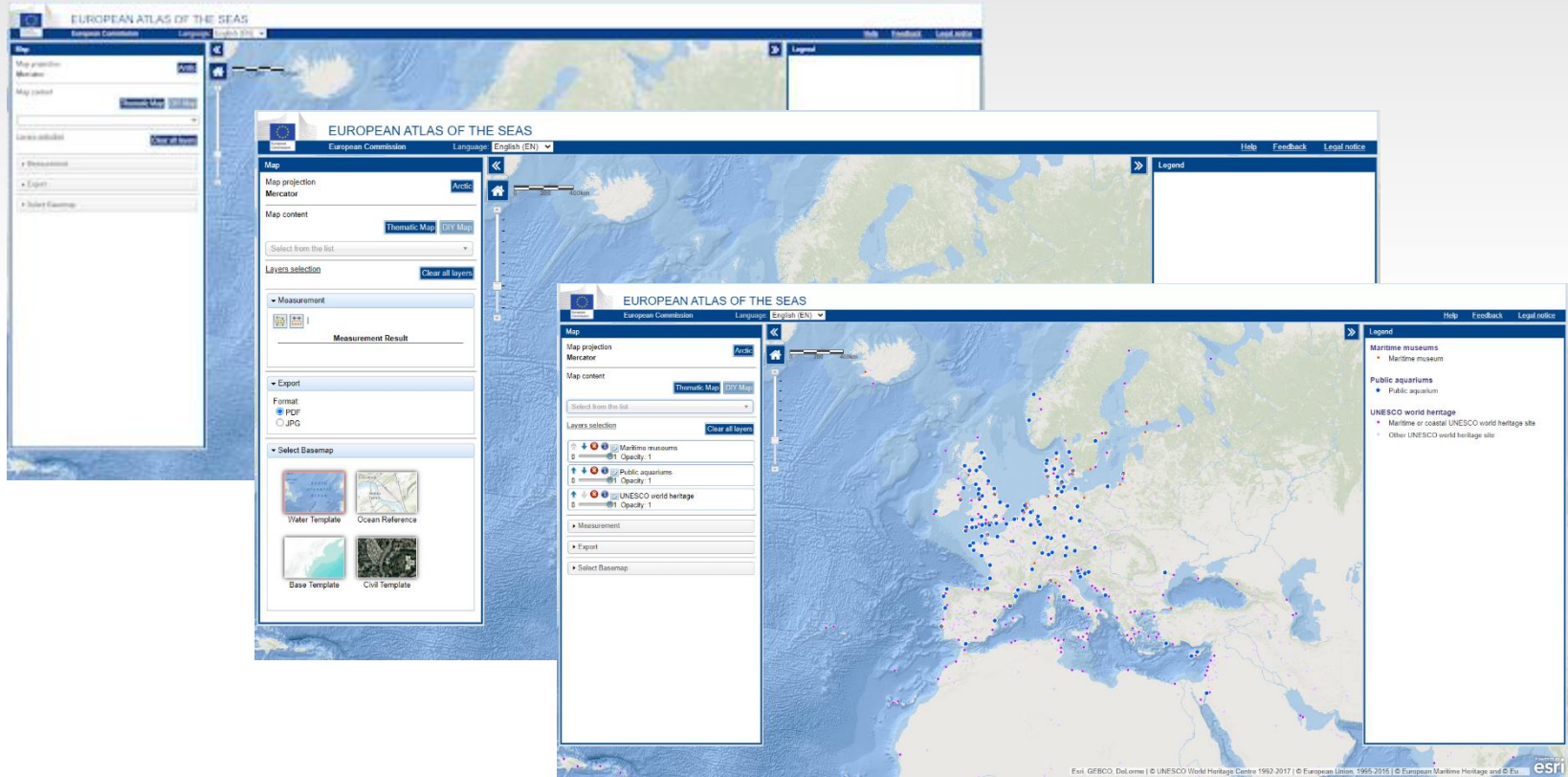


September 2020: Translations, Monthly report

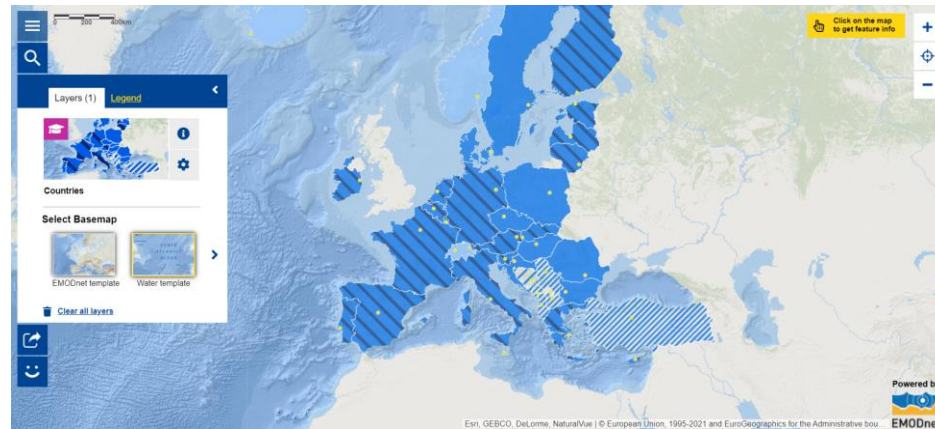
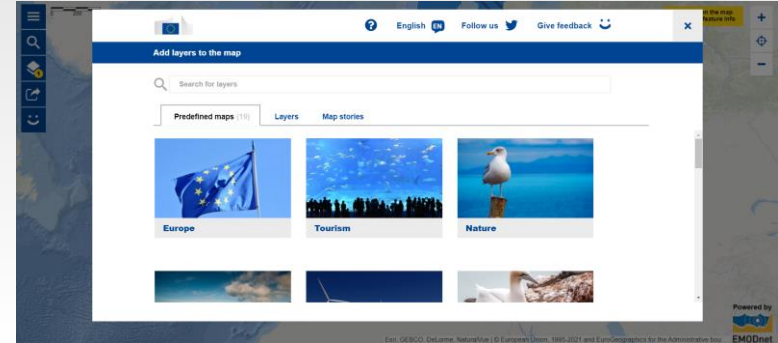


March 2021: Interactive help, new monitoring tool and EU Login

Old viewer



New Atlas of the Seas



4 Recommendations for the future

My own map

Monitoring tool

Interactive help

Translations

Bilbomática S.A. | Consultoría e
Ingeniería de software

+34 94 427 63 08

www.bilbomatica.es

Bilbomática



EMODnet



European Marine
Observation and
Data Network