



# SEABED HABITATS

*Unlocking seabed habitat data in Europe*

## What does EMODnet Seabed Habitats have to offer the offshore marine renewable sector?

Helen Lillis

JNCC

[Helen.lillis@jncc.gov.uk](mailto:Helen.lillis@jncc.gov.uk)



The European Marine Observation and Data Network (EMODnet) is financed by the European Union under Regulation (EU) No 508/2014 of the European Parliament and of the Council of 15 May 2014 on the European Maritime and Fisheries Fund.



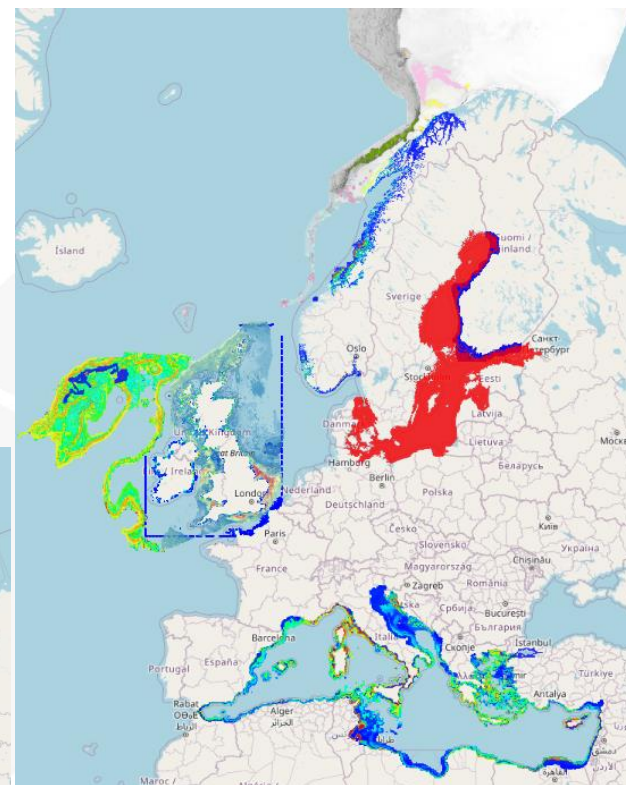
**EMODnet**



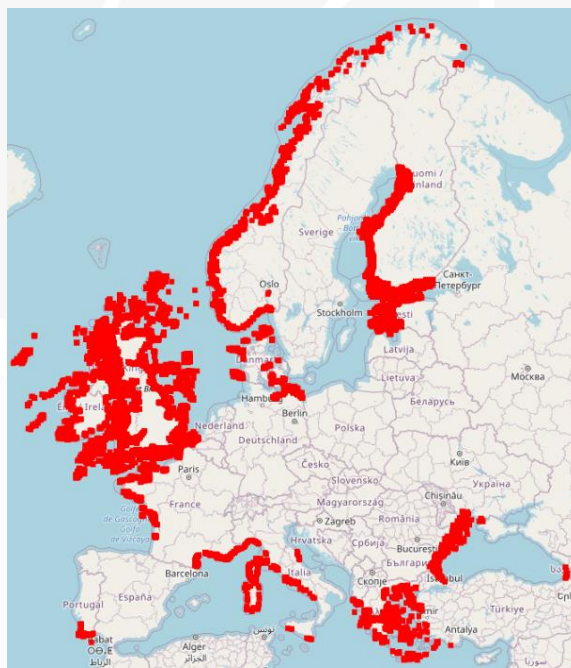
European Marine  
Observation and  
Data Network

# The most comprehensive collection of existing data, maps and models of seabed habitats in Europe

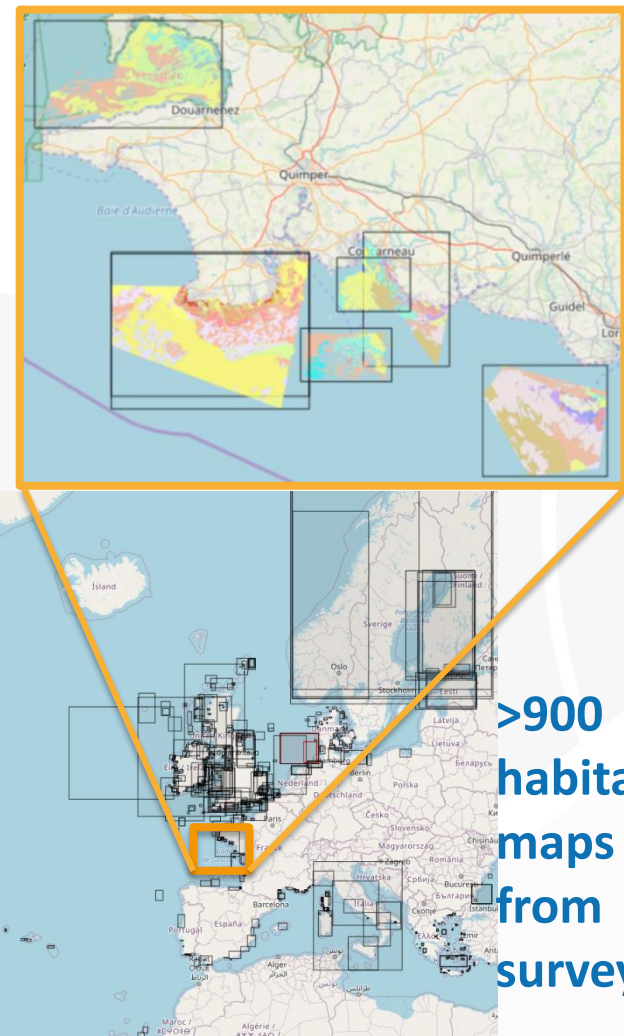
Nearly 100  
habitat  
suitability  
models



Nearly  
500k  
point  
records



>900  
habitat  
maps  
from  
surveys







EMODnet


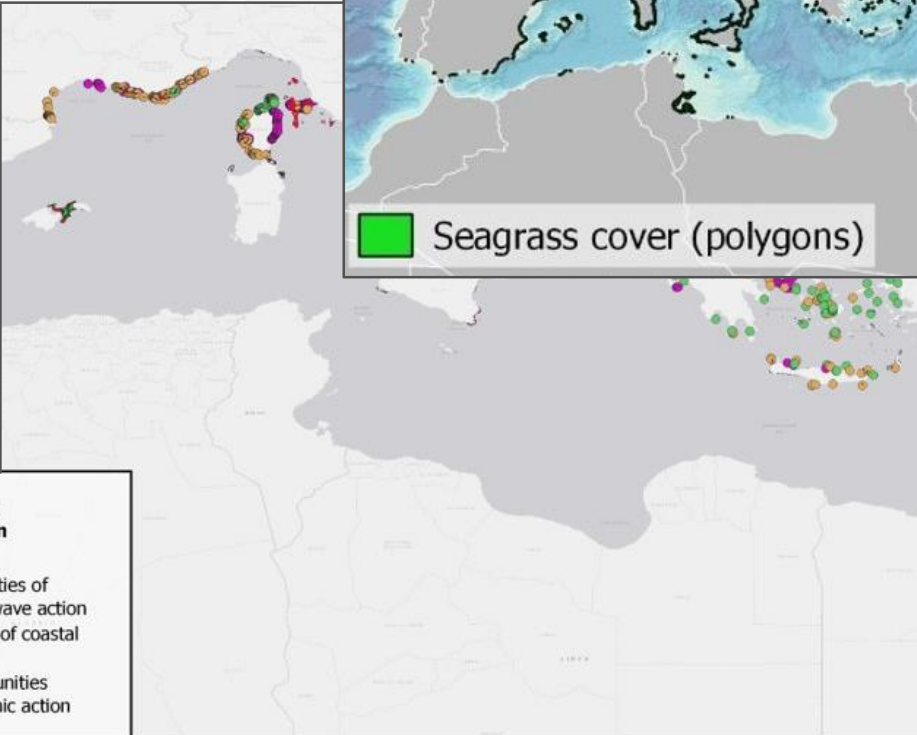


European Marine  
Observation and  
Data Network

# Compilations showing the known distribution of important habitats based on survey data



01441540 © Franco Barria / natural.com





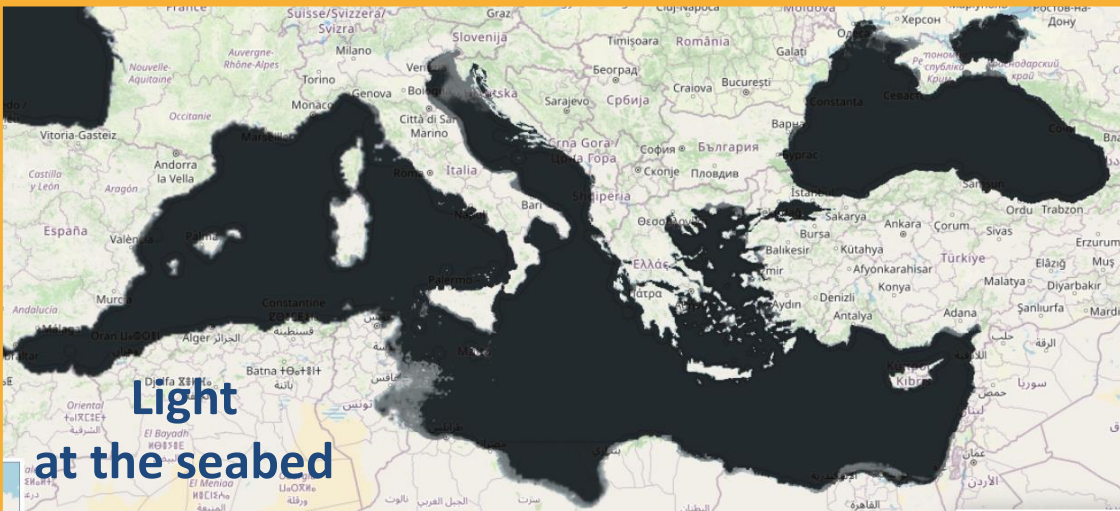


**EMODnet**



European Marine  
Observation and  
Data Network

# Environmental variables that influence seabed habitats





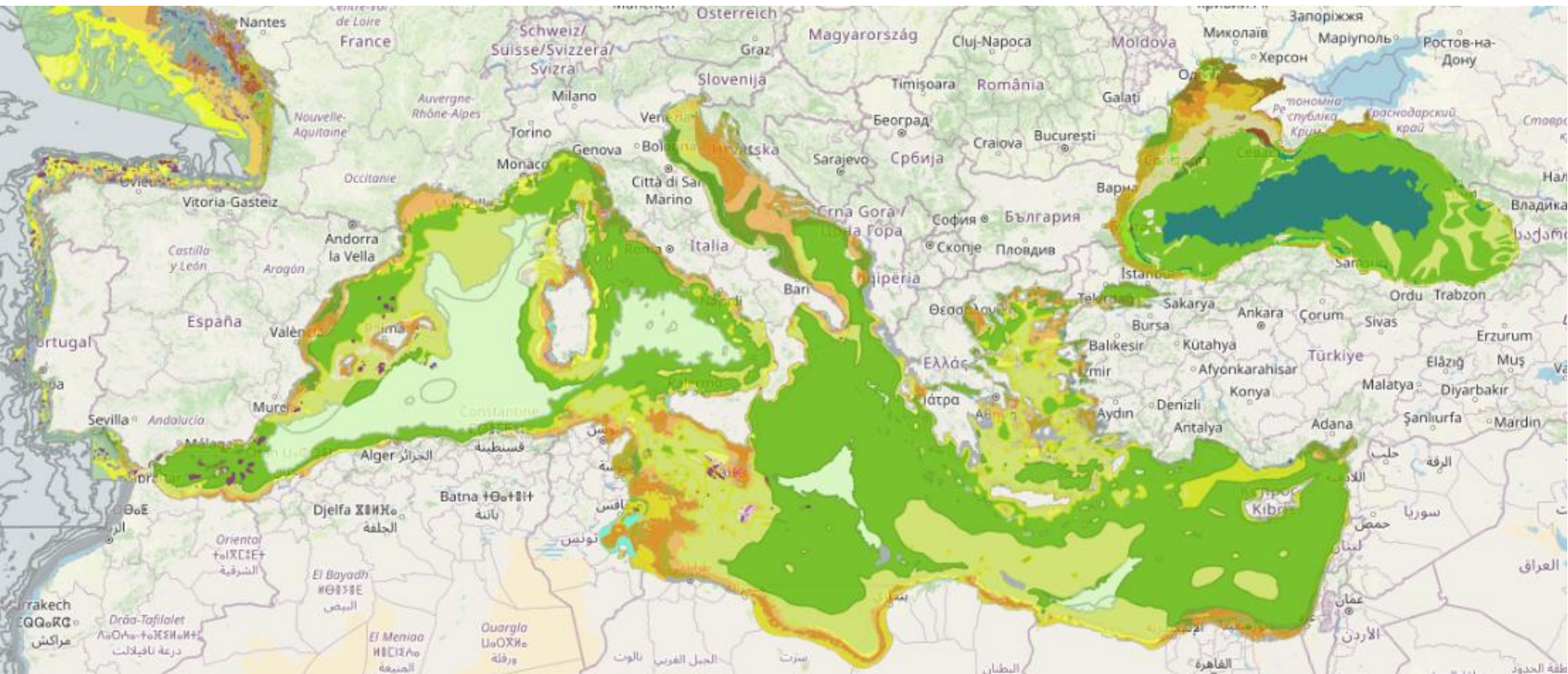



**EMODnet**



European Marine  
Observation and  
Data Network

# Full-coverage physical habitat map for Europe, EUSeaMap





@EMODnet

[www.emodnet-seabedhabitats.eu](http://www.emodnet-seabedhabitats.eu)

*Your gateway to marine data in Europe*