



EMODnet Jamboree  
16-18 June 2021

Online event

# SOOSmap – a prompt for best practices in the Southern Ocean



SWEDISH POLAR RESEARCH SECRETARIAT

Pip Bricher

[data@soos.aq](mailto:data@soos.aq)

[www.soos.aq](http://www.soos.aq)



# The Southern Ocean Community

62 nations

National Antarctic programs

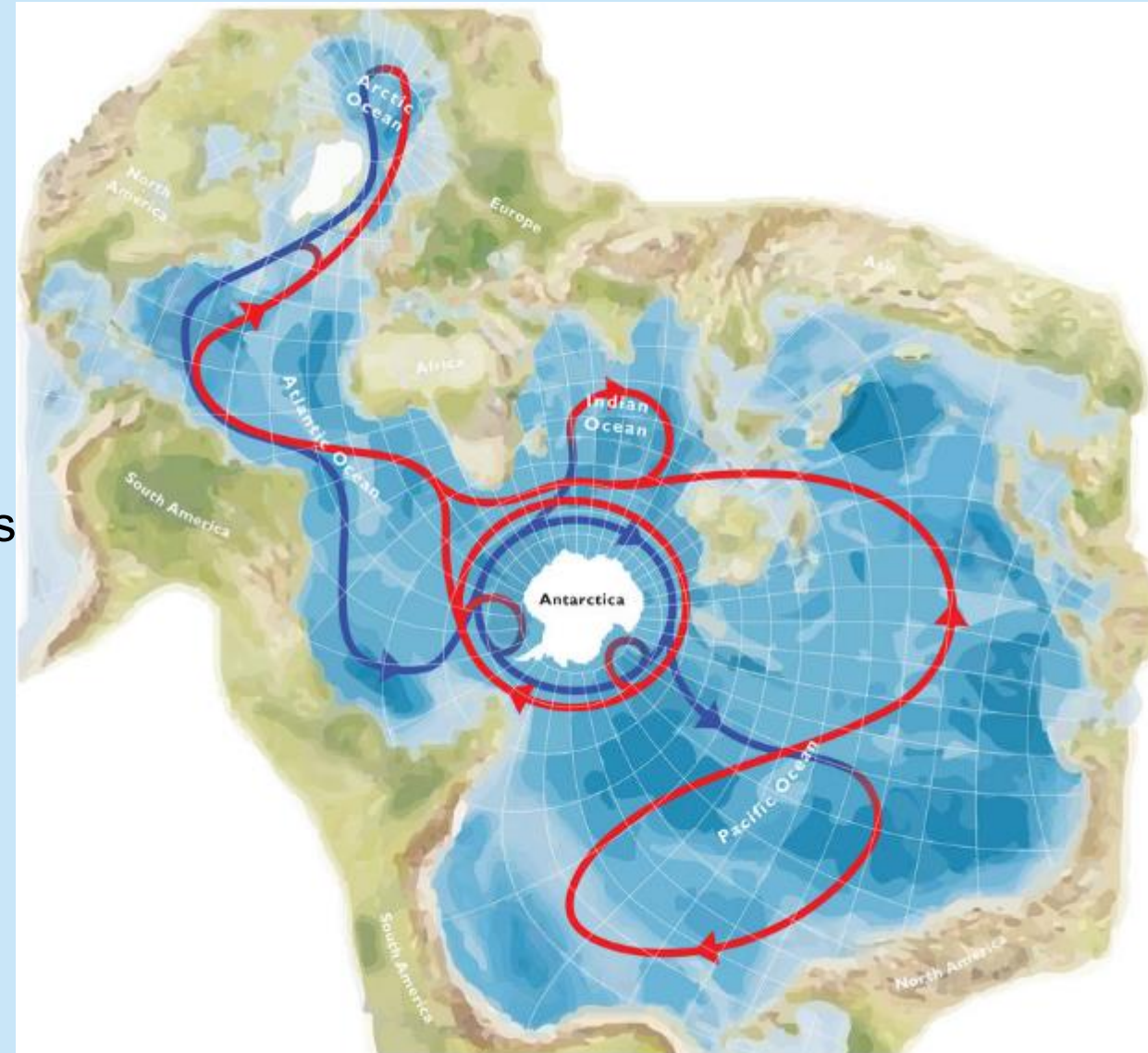
National and international oceanographic programs

Many disciplines



EMODnet Jamboree  
16-18 June 2021

Online event





Search platform...

Search point 40.25,89.45 🔍

🗑️ Clear Selection

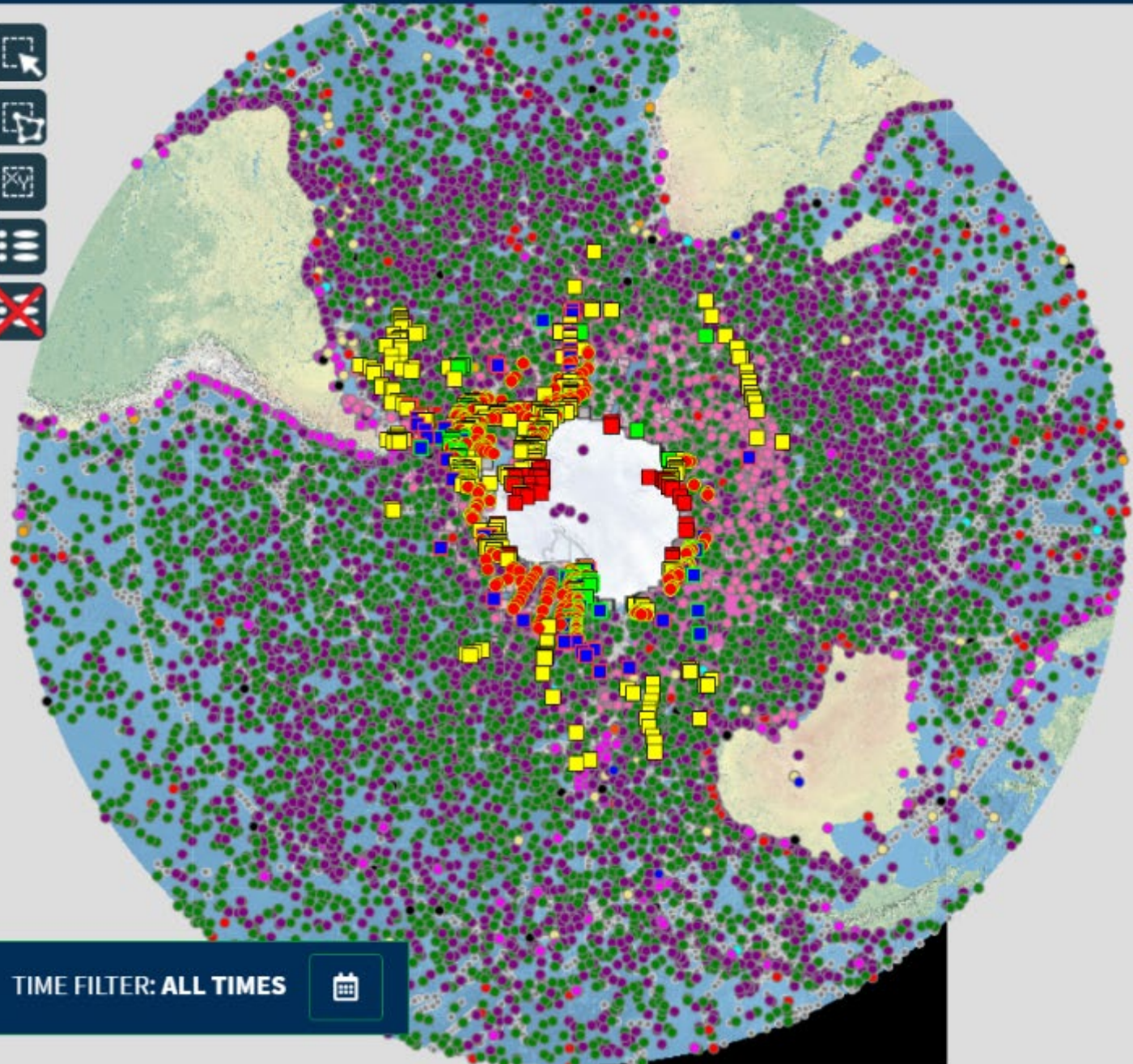
🕒 OBSERVATION TYPE

✓ TURN ON ALL OBSERVATIONS

✗ TURN OFF ALL OBSERVATIONS

EMODnet Physics

- ARGO/PROFILER
- BATHY MESSAGES ON GTS
- CTD PROFILES
- DRIFTING BUOYS
- FERRYBOX/SHIP
- FISHING VESSELS
- GLIDERS
- MARINE MAMMAL
- MINI LOGGER
- MOORING TIME SERIES
- OSIS



TIME FILTER: ALL TIMES



# PHYSICS

Oceans physics at your fingertips







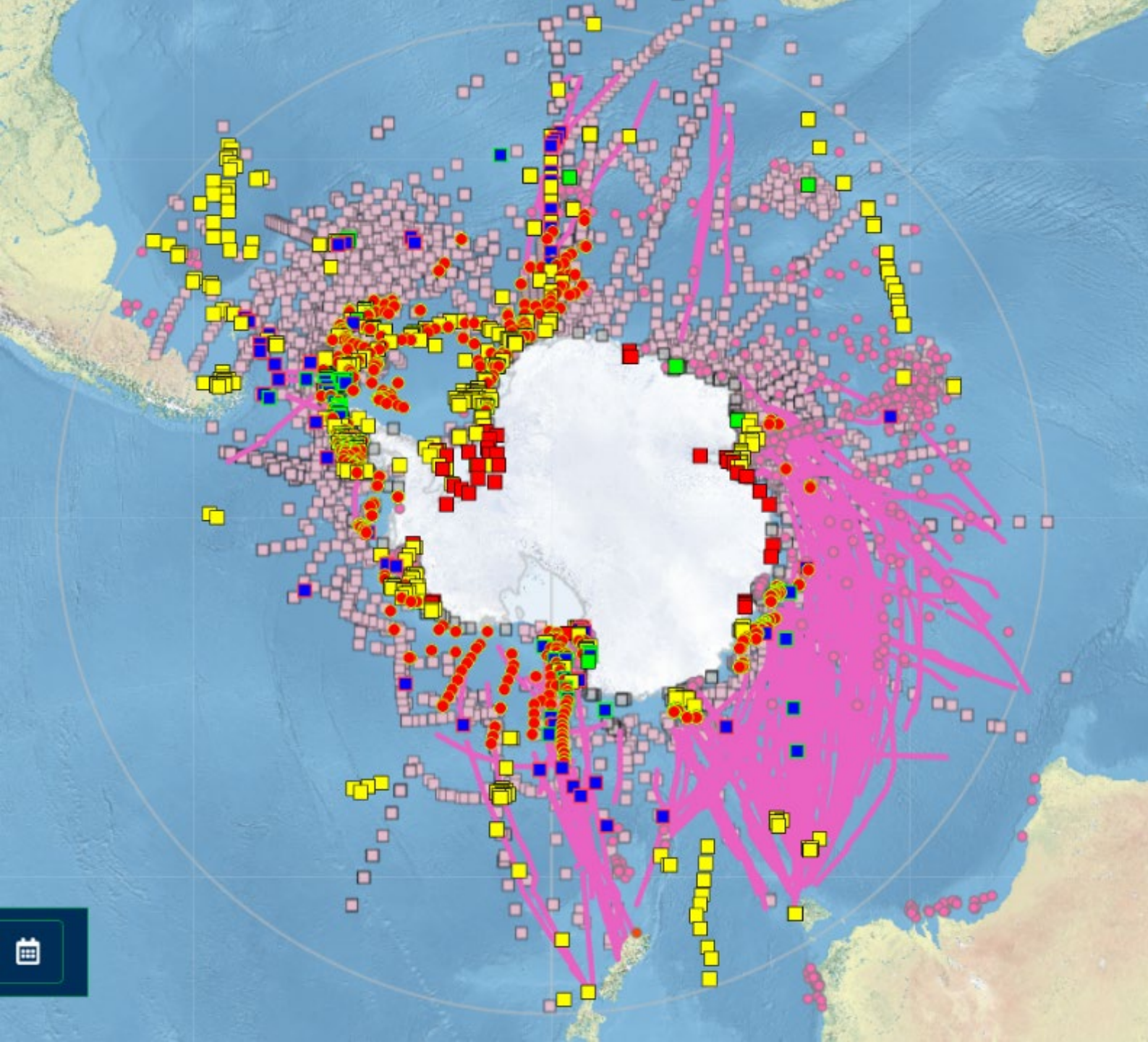
EMODnet Jamboree  
16-18 June 2021

EMODnet












Online event

[www.soosmap.aq](http://www.soosmap.aq)



#### SOOS

-  CCAMLR ECOSYSTEM MONITORING
-  CPR TOWS ROUTE
-  KRILLBASE
-  NECKLACE
- PLASTIC**
  -  MACRO
  -  MICRO
-  PENGUIN COLONIES
-  SEA ICE CHLOROPHYLL
-  SOOS MOORING NETWORK

[www.soos.aq](http://www.soos.aq)

[www.soosmap.aq](http://www.soosmap.aq)

[data@soos.aq](mailto:data@soos.aq)



EMODnet



European Marine  
Observation and  
Data Network



SWEDISH POLAR  
RESEARCH SECRETARIAT