



13th EMODnet Steering Committee Meeting
Autumn 2020
9-10 November

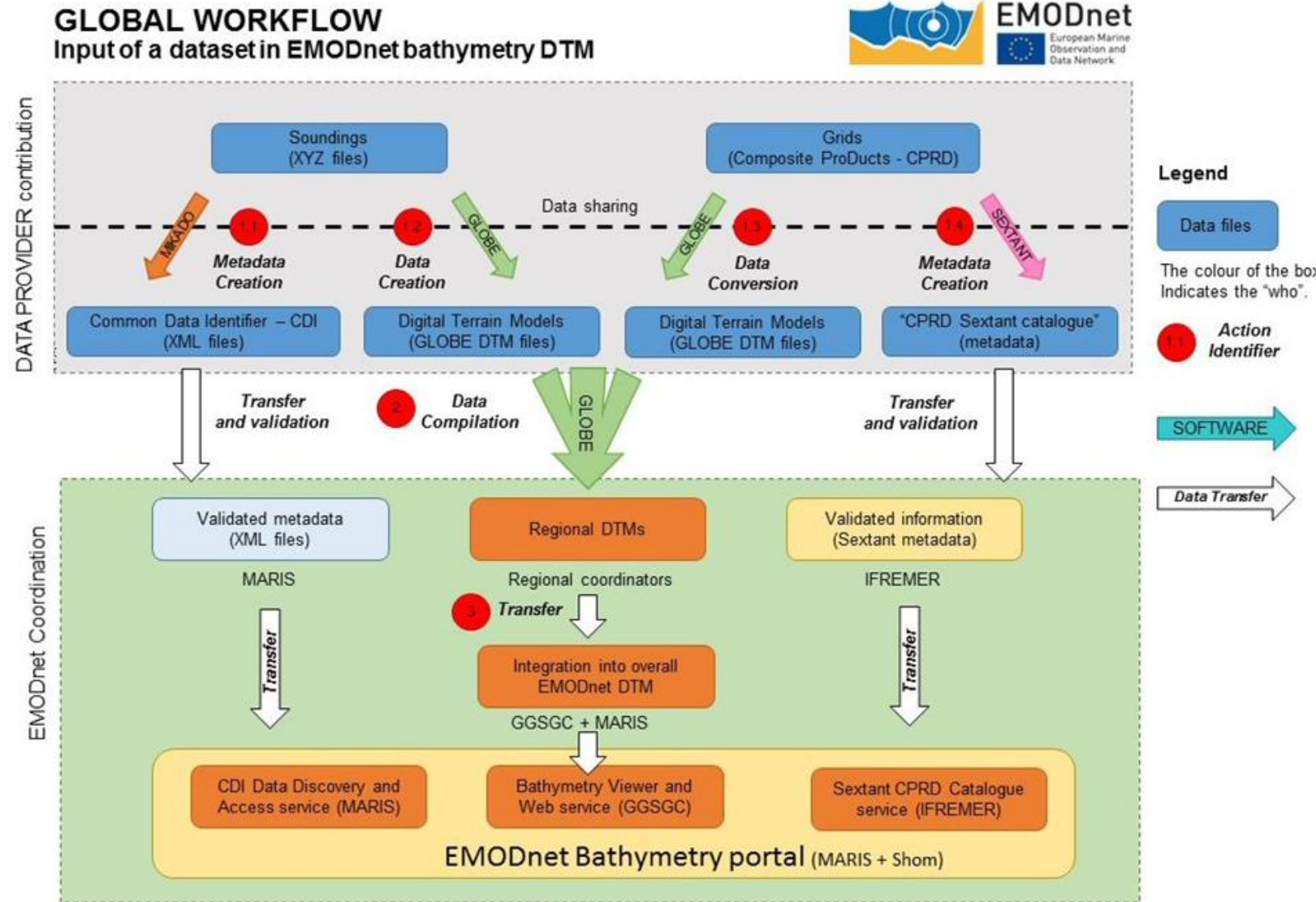
Thierry Schmitt (SHOM)
Dick Schaap (MARIS)
On behalf of the EMODnet Bathymetry consortium

<http://emodnet-bathymetry.eu/>

Status update

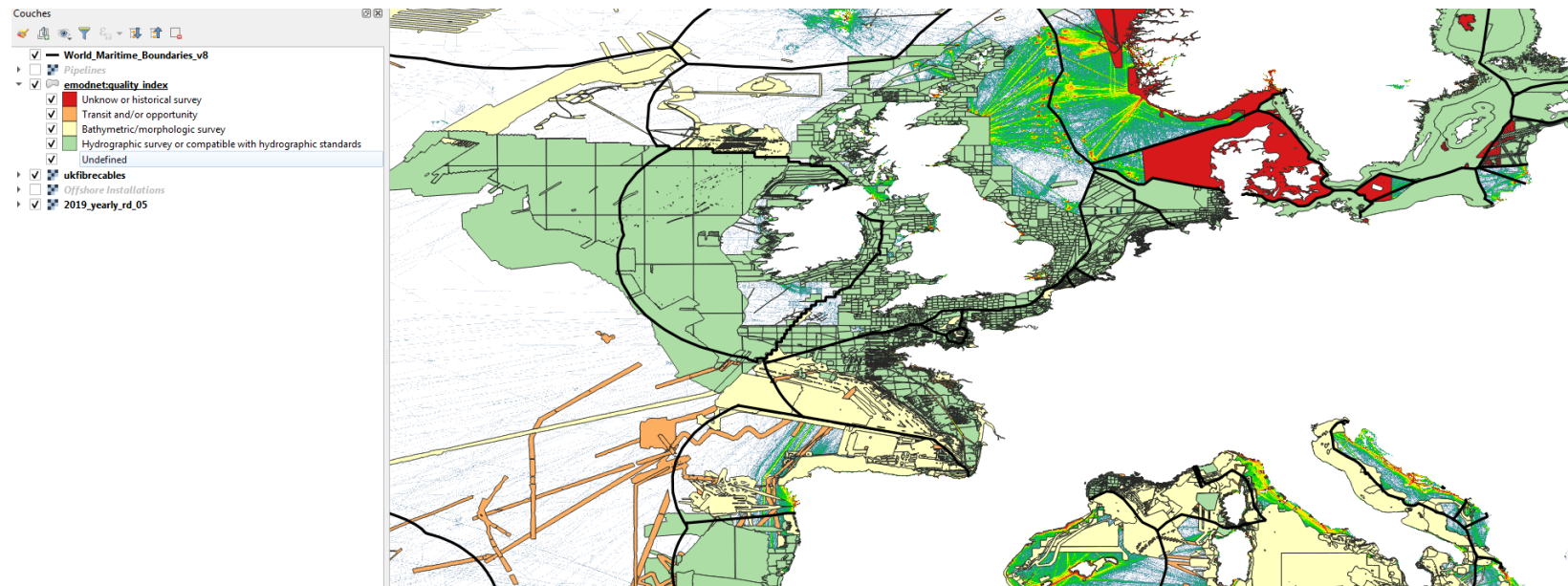
- Update of CDI and CPRD catalogues
- Including additional SDB data products
- Data providers have updated their contributions to the EMODnet DTM
- Basin coordinators have carefully compiled each of the 12 Basin sub-DTMs

Main difficulty: working with large volumes of data remotely



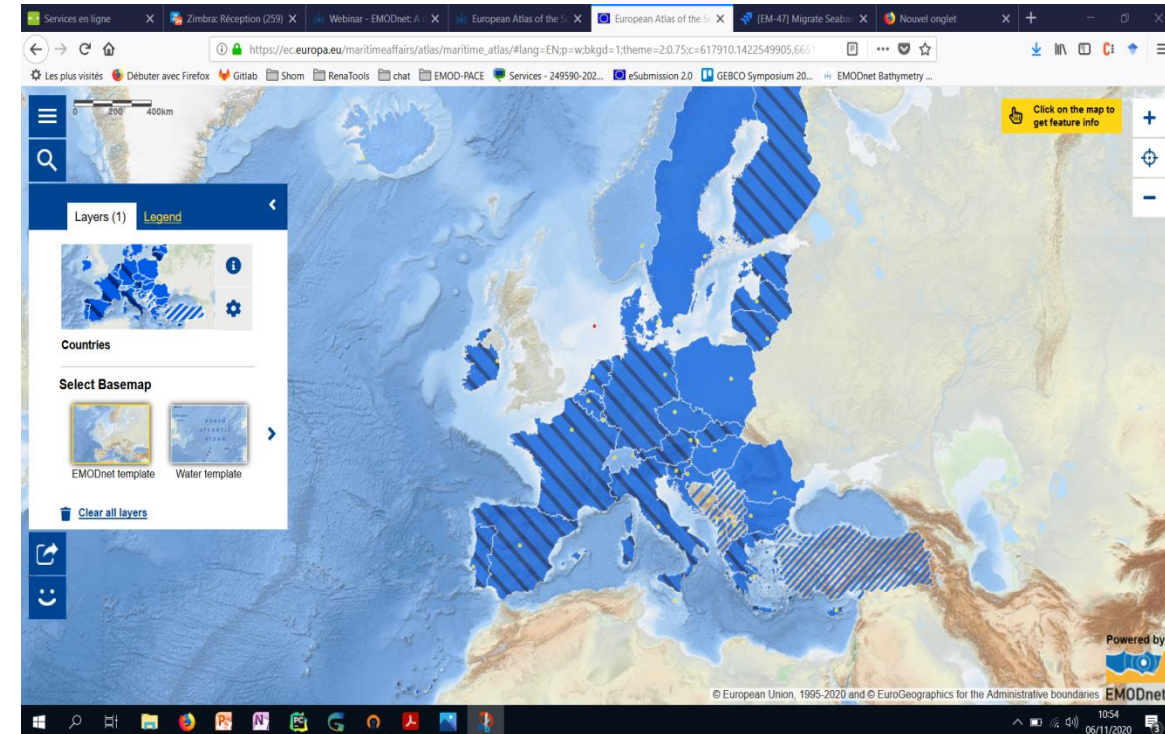
Cross-Thematic Interactions

- EMODnet 10 year presentation
- Currently preparing Merigeo conference with Seabed habitats
- Interactions as part of the EMOD-PACE project with Geology and Seabed Habitats
- Analysis of the quality of survey vs usage of marine sectors. (Shom GIS Hackathon) – relates to Human activities



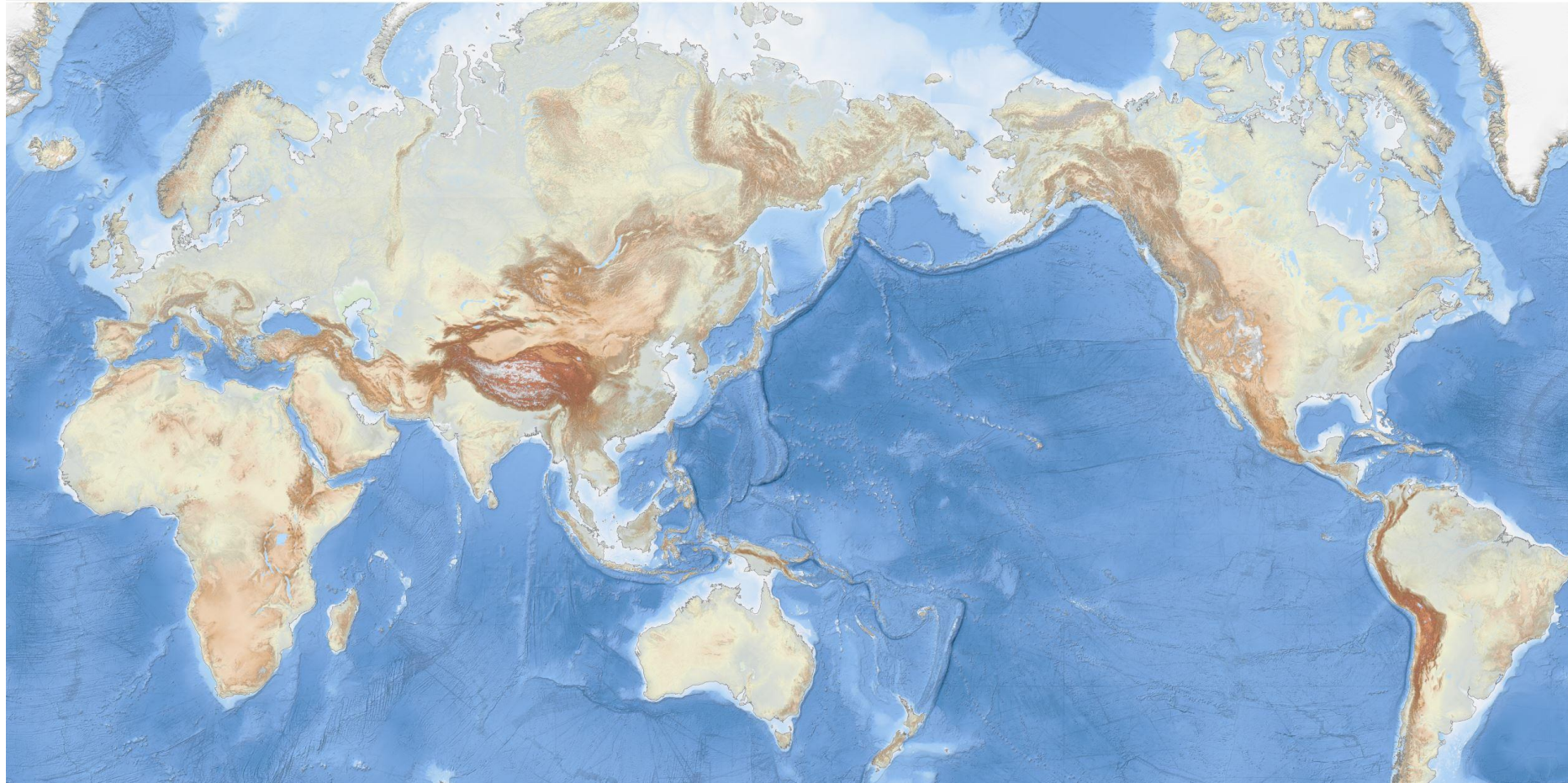
External interactions

- Preparing GEBCO Seabed 2030 meeting to be held (11-15 Jan 2021) remotely from UNESCO-IOC (Paris) jointly organised with Shom (as part of UN decade of the Ocean)
- Remote presence at the Crowd source bathymetry working group, monthly Seabed 2030 / GEBCO technical working groups,
- Re-inforcing contact with NATO NCIA who are now using EMODnet Bathymetry data (next meeting 13/11)
- EMODnet Bathymetry presented in the recent issue of “Hydrographische Nachrichten - Journal of Applied Hydrography“ with focus on the German partners
- June 2020: Release of the EMODnet Bathymetry World Base layer service which is meant to be used as a base layer for other thematic lots and external portals




EMODnet Bathymetry World Base layer service

- OGC WMTS service
- Details at: <https://tiles.emodnet-bathymetry.eu/>
- Based upon EMODnet DTM + GEBCO + ViewFinderPanoramas.org (ASTER GDEM, SRTM3, EU-DEM)



Future Outlook

- Release of the full EMODnet Bathymetry DTM 2020 product and associated services (mid December 2020)
- Increase of the number of High Resolution DTMs
- Final reporting
- Transfer protocol
- Finalizing new contract with EASME for coming 2 years



@EMODnet
www.emodnet.eu

Your gateway to marine data in Europe

