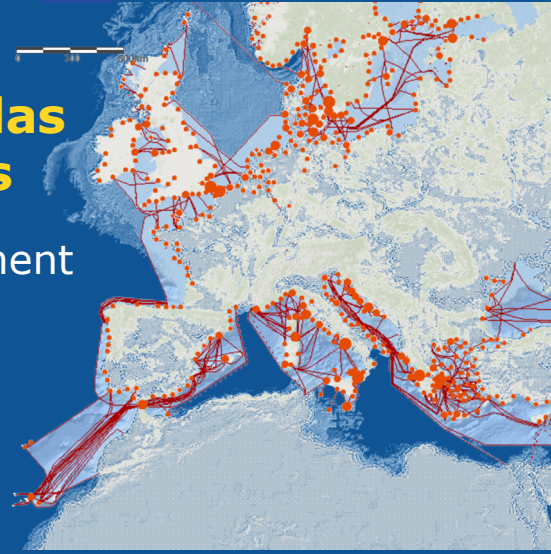




European Atlas of the Seas

Content development and new maps

EMODnet Secretariat
7 May 2020



Maps in the Atlas

since last SC

added updated

21

6

planned

to add to update

9+

66

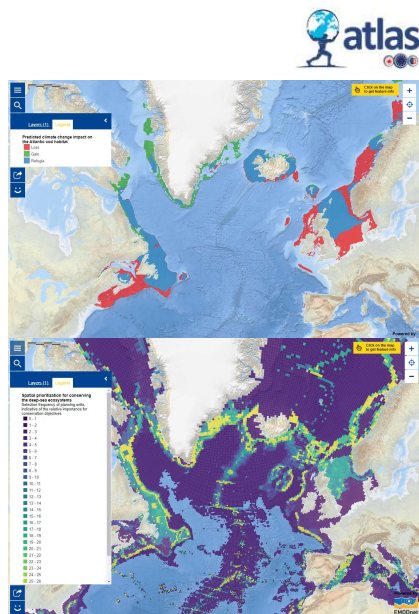


Maps in the Atlas

since last SC

added

- *Maps on climate change impact on vulnerable Deep-sea ecosystems (12)*
- *Map on deep-sea ecosystem conservation*

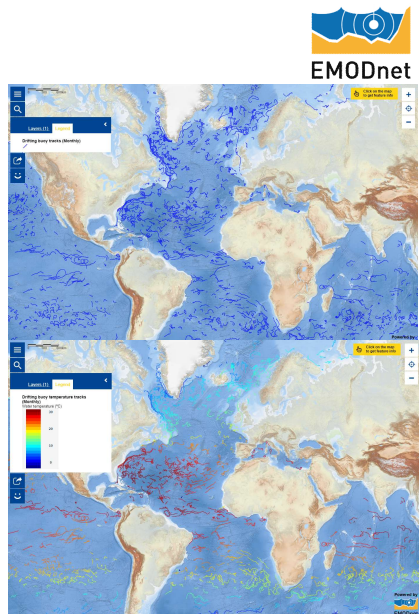


Maps in the Atlas

since last SC

added

- *Maps on climate change impact on vulnerable Deep-sea ecosystems (12)*
- *Map on deep-sea ecosystem conservation*
- *Maps on drifting buoys for ocean observation (2)*
- *EMODnet world base layer*



Maps in the Atlas

since last SC

added

- *Maps on climate change impact on vulnerable Deep-sea ecosystems (12)*
- *Map on deep-sea ecosystem conservation*
- *Maps on drifting buoys for ocean observation (2)*
- *EMODnet world base layer*
- *Map on landing of fishery products*
- *Maps on fishing fleet (3)*

eurostat 

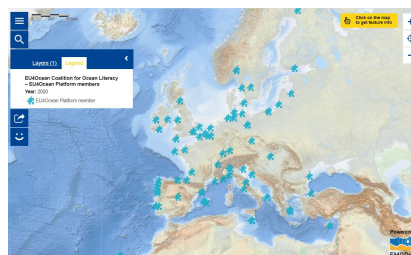


Maps in the Atlas

since last SC

added

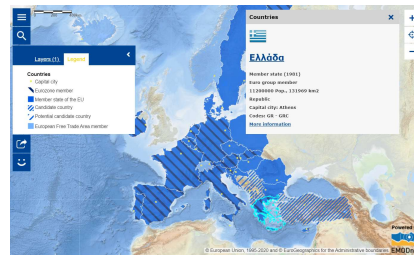
- *Maps on climate change impact on vulnerable Deep-sea ecosystems (12)*
- *Map on deep-sea ecosystem conservation*
- *Maps on drifting buoys for ocean observation (2)*
- *EMODnet world base layer*
- *Map on landing of fishery products*
- *Maps on fishing fleet (3)*
- *EU4Ocean platform members*



Maps in the Atlas since last SC

updated

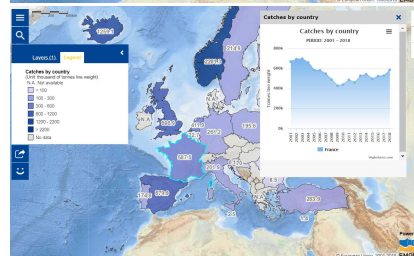
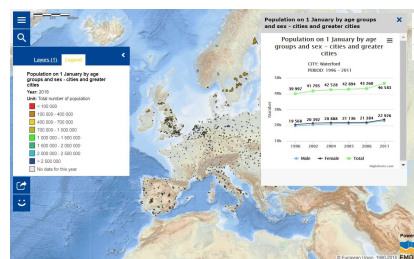
- *Countries*



Maps in the Atlas since last SC

updated

- *Countries*
- *Map on population in cities & greater cities*
- *Maps on fish catches (2)*

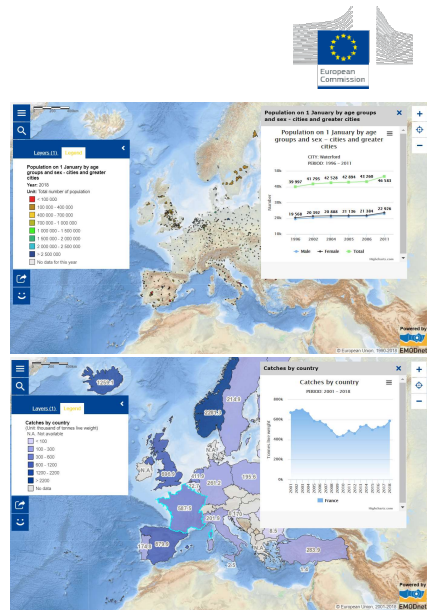


Maps in the Atlas

since last SC

updated

- *Countries*
- *Map on population in cities & greater cities*
- *Maps on fish catches (2)*
- *Maps on Algae production facilities (2)*




Maps in the Atlas

since last SC

updated

- *Countries*
- *Map on population in cities & greater cities*
- *Maps on fish catches (2)*
- *Maps on Algae production facilities (2)*



Maps in the Atlas



Copernicus
Marine Service

planned

to add

- *Maps on the CMEMS Ocean Monitoring Indicators (2+)*



Maps in the Atlas



EMODnet

planned

to add

- *Maps on the CMEMS Ocean Monitoring Indicators (2+)*
- *Maps on interpolated sea surface temperature and salinity averages (2)*



Maps in the Atlas

planned

to add

European Environment Agency



- *Maps on the CMEMS Ocean Monitoring Indicators (2)*
- *Maps on interpolated sea surface temperature and salinity averages (2)*
- *Maps on MSFD regions*
- *Maps on EEA indicators*



Maps in the Atlas

planned

to add



- *Maps on the CMEMS Ocean Monitoring Indicators (2)*
- *Maps on interpolated sea surface temperature and salinity averages (2)*
- *Maps on MSFD regions*
- *Maps on EEA indicators*
- *Map on Joint Deployment Plans*



Maps in the Atlas

planned

to add



- *Maps on the CMEMS Ocean Monitoring Indicators (2)*
- *Maps on interpolated sea surface temperature and salinity averages (2)*
- *Maps on MSFD regions*
- *Maps on EEA indicators*
- *Map from EFCA*
- *Maps for the EU4Ocean Platform*



Maps in the Atlas

planned

to update

eurostat 

- *Maps on statistics in cities and greater cities (8)*
- *Maps on other updated EUROSTAT statistics (23)*



Maps in the Atlas



planned

to update

- *Maps on statistics in cities and greater cities (8)*
- *Maps on other updated EUROSTAT statistics (23)*
- *Maps on Eutrophication across different seasons (20)*
- *Maps on vessel density (14)*



Maps in the Atlas



planned

to update

- *Maps on statistics in cities and greater cities (8)*
- *Maps on other updated EUROSTAT statistics (23)*
- *Maps on Eutrophication across different seasons (20)*
- *Maps on vessel density (14)*
- *Maps for the EU4Ocean platform*





Thank you!

