







Name	Description	Logo
Support team for the Atlantic Action Plan	The Support Team for the Atlantic Action Plan provides guidance and proactive support for public and private organisations, research institutions and universities, institutional and private investors from the Atlantic region wishing to engage in the implementation of the European Atlantic Plan. It consists of a network of National Units operating in France, Ireland, Spain, Portugal and the United Kingdom coordinated by a central office based in Brussels	
BONUS, the joint Baltic Sea research and development programme	Science and innovation for sustainable blue growth – towards a joint northern European regional seas programme.	
COGEA	We'll present past projects carried out for the European Commission in the fields of fishery and maritime data. A monitor will screen	

	<p>demonstrations of the tools developed.</p>	 <p>C O G E A</p> <p><i>Consulenti per la Gestione Aziendale</i></p>
<p>DEMC</p>	<p>Raising awareness of the Dorset Engineering and Manufacturing Cluster to engineering and manufacturing companies in Dorset.</p>	 <p>Dorset EMC Engineering & Manufacturing Cluster Supporting Engineering & Manufacturing in Dorset</p>
<p>EMODnet, the European Marine Observation and Data Network</p>	<p>EMODnet brings together more than 170 institutions working jointly to unlock the wealth of European marine data, increasing opportunities for innovation and contributing to sustainable Blue Growth.</p>	 <p>EMODnet European Marine Observation and Data Network</p>

EuroGOOS	Interactive focal point for the European Ocean observing capacity. Materials presented will target audiences spanning maritime industry, observation technologies, data management, ocean literacy and maritime science policy.	 <p data-bbox="1317 261 1984 376">EuroGOOS</p> <p data-bbox="1317 405 2018 517">European Global Ocean Observing System</p>
<p data-bbox="165 592 344 655">European Commission</p> <p data-bbox="165 703 327 879">Directorate General for Maritime Affairs and Fisheries</p> <p data-bbox="165 1222 367 1358">Directorate General for Research and Innovation</p>	<p data-bbox="407 592 887 1062">The Directorate-General for Maritime Affairs and Fisheries (DG MARE) is the European Commission's department responsible for the implementation of the Common Fisheries policy and of the Integrated Maritime Policy. The stand will provide information on Blue Growth, Ocean Governance, EU funding for maritime projects and the Horizon 2020 research programme.</p> <p data-bbox="407 1110 887 1390">The Directorate-General for Research and Innovation defines European Research and Innovation (R&I) policy supporting the key objectives of Open Innovation, Open Science and Open to the World. It also implements the EUR 80 billion</p>	

European Atlas of the Seas	<p>Framework Programme Horizon 2020 for research and innovation, funding projects in support of the Blue Economy.</p> <p>The stand will provide information on EU funding for marine and maritime projects under previous and ongoing research programmes.</p> <p>The European Atlas of the Seas is an easy and fun way for professionals, students and anyone interested to learn more about Europe's seas and coasts, their environment, related human activities and European policies. It aims raise awareness of Europe's oceans and seas, in the context of the EU's integrated maritime policy. The atlas offers a diverse range of information about Europe's seas.</p>	
----------------------------	---	--

<p>European Marine Board</p>	<p>The European Marine Board (EMB) is a leading European think tank in marine science policy. EMB is a network with a membership comprising major national marine/oceanographic institutes, research funding agencies and national networks of universities from countries across Europe. In 2017, the EMB has 32 members from 18 countries. The Board provides a platform for its member organizations to develop common priorities, to advance marine research, and to bridge the gap between science and policy to meet future marine science challenges and opportunities.</p>	
<p>FAMOS Project</p>	<p>Hydrographic surveys in the Baltic Sea for the needs of future vessel navigation (CEF Transport co-financed)</p>	

<p>HM Coastguard</p>	<p>Her Majesty's Coastguard is responsible for coordinating maritime search and rescue in the UK. This involves sending rescue resources to people in distress at sea, or to those in danger on the cliffs or shoreline of Great Britain. It is a 24/7 operation, answering 999 calls and distress broadcasts at any time, day or night.</p>	 <h1>HM Coastguard</h1>
<p>Interact</p>	<p>Network of EU Funding Programmes supporting maritime cross-border cooperation.</p>	 <p>KNOWLEDGE OF THE SEAS NETWORK</p>

<p>The LIFE Programme</p>	<p>LIFE is the EU's financial instrument supporting environmental, nature conservation and climate action projects throughout the EU. Since 1992, LIFE has co-financed some 4306 projects out of which about 400 projects have targeted marine and coastal environment sites. LIFE supports the objectives of the Marine Strategy Framework Directive, the Integrated Coastal Zone Management and promotes the implementation of the Habitat and Birds Directives in the marine environment.</p>	
<p>National Oceanography Centre</p>	<p>NOC covers Marine science from "Coast to Deep Ocean"</p>	 <p>National Oceanography Centre NATURAL ENVIRONMENT RESEARCH COUNCIL</p>
<p>Natural Resources Institute Finland</p>	<p>Researchers and specialists working in Luke provide new solutions towards the sustainable development of the bioeconomy and the promotion of new biobased businesses. One of our</p>	

	<p>focus areas is Blue Bioeconomy, which covers support for all businesses based around waterways and water. These include, for example, fish and algae farming, fishing and the use of new technologies and bi-products</p>	
<p>Nausicaä Centre National de la mer</p>	<p>Showcasing of the Columbus project and knowledge of marine sciences / new funded projects</p>	
<p>Pro-sustainable Projects GMBH</p>	<p>Presentation of the European maritime spatial planning platform</p>	
<p>Québec Government Office in London</p>	<p>Quebec has strong capacities in the maritime sector, commercial and in science and innovation. Come meet us!</p>	

<p>RISE Research Institutes of Sweden</p>	<p>Presenting results from a 4-year research programme on sustainable antifouling practices of leisure boats www.change.antifouling.com</p>	 <p>The logo for RISE (Research Institutes of Sweden) features the word 'RISE' in a bold, black, sans-serif font. The letters 'RI' are stacked above 'SE'. A small yellow square is positioned to the right of the 'I'.</p>
<p>Sea Traffic Management Validation Project (Swedish Maritime Administration)</p>	<p>On the screen videos and presentations showing the concept, the benefits, etc Brochures and give-aways.</p>	 <p>The logo for Sea Traffic Management (STM) is set against a dark blue rounded rectangular background. It features a white compass rose on the left side. To the right of the compass rose, the letters 'STM' are written in a large, white, serif font. Below 'STM', the words 'SEA TRAFFIC MANAGEMENT' are written in a smaller, white, sans-serif font.</p>

<p>Sir Alister Hardy Foundation for Ocean Science (SAHFOS)</p>	<p>Introduction to the global ocean observation programme and to the opportunities of maximising marine monitoring potential.</p>	
<p>Submariner Network for Blue Growth EEIG and EurOcean</p>	<p>A joint exhibit by two European networks: Submariner Network is active in bringing its members together to improve the Baltic Sea environment and economies through their actions and initiatives. Our exhibit will foreground the achievements and plans of our ongoing interreg-funded project Baltic Blue Biotechnology Alliance. EurOcean, the European Centre for Information on Marine Science and Technology, with members in 10 countries across Europe is at the forefront of transnational information sharing and collaboration.</p>	

VASAB
Secretariat

Booth representing maritime
spatial planning activities and
projects in the Baltic Sea region.



UK Ship
Register

