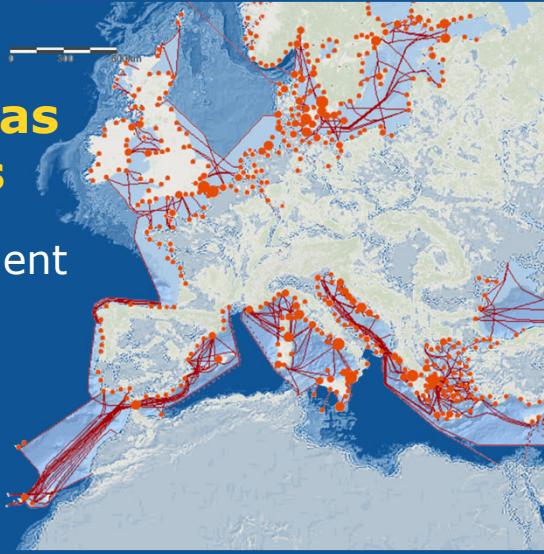




European Atlas of the Seas

Content development

EMODnet Secretariat
25 March 2021



Maps in the Atlas

since last SC

added updated

9

46

planned

to add to update

2

2+

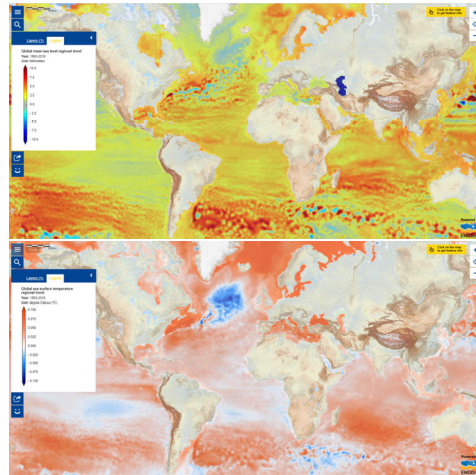


Maps in the Atlas

since last SC

added

- *CMEMS Ocean Monitoring Indicators (2)*
 - Sea level trend
 - Sea surface temperature trend

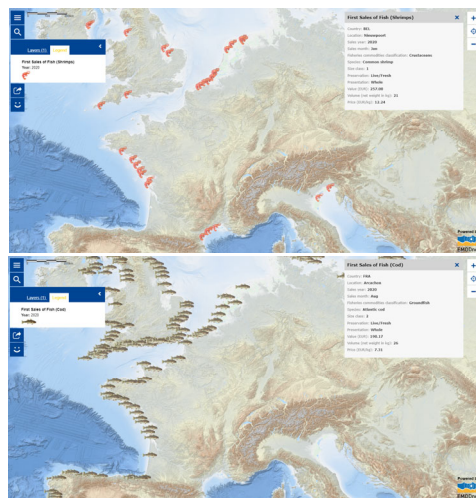


Maps in the Atlas

since last SC

added

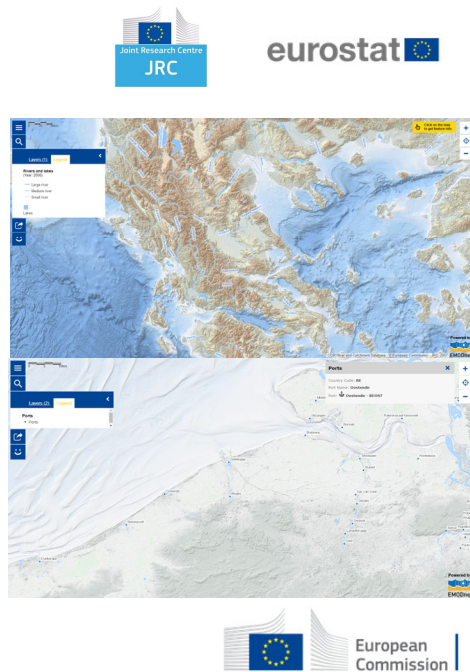
- *CMEMS Ocean Monitoring Indicators (2)*
 - Sea level trend
 - Sea surface temperature trend
- *First Sales of Fish (7)*
(pending review)



Maps in the Atlas since last SC

updated

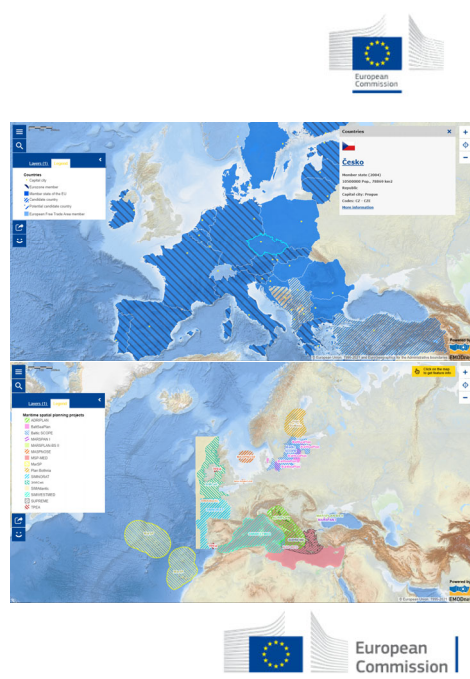
- *Rivers and lakes*
- *Ports*



Maps in the Atlas since last SC

updated

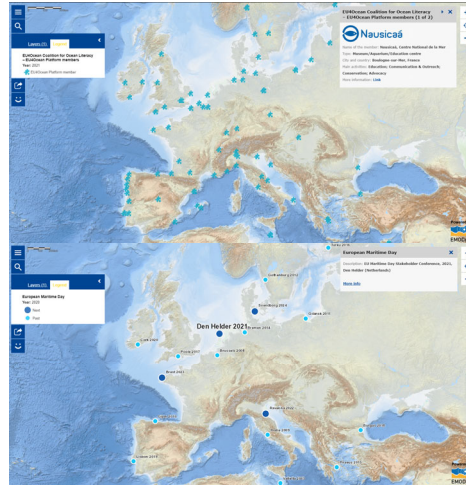
- *Rivers and lakes*
- *Ports*
- *Countries*
- *Maritime spatial planning projects*



Maps in the Atlas since last SC

updated

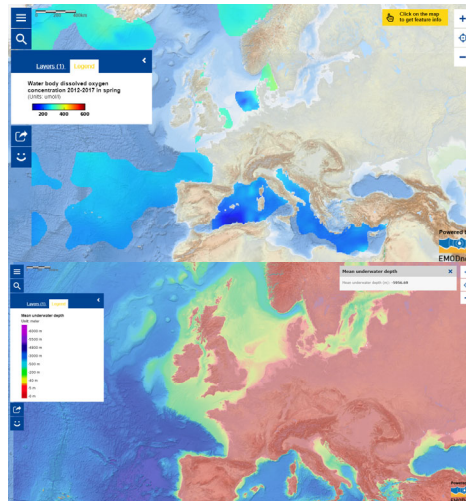
- Rivers and lakes
- Ports
- Countries
- Maritime spatial planning projects
- EU4Ocean Platform Members
- European Maritime Day



Maps in the Atlas since last SC

updated

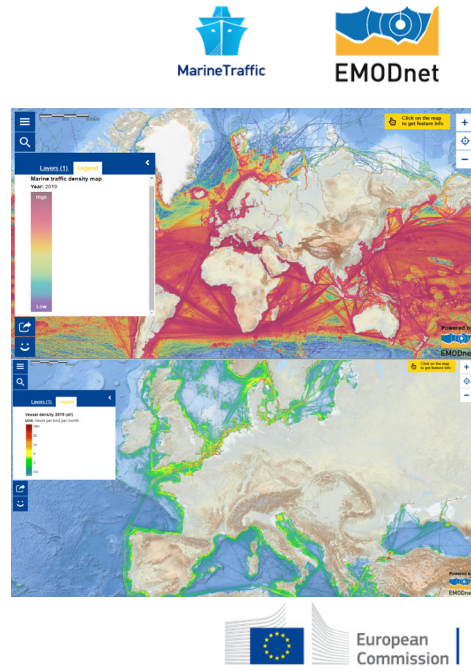
- Rivers and lakes
- Ports
- Countries
- Maritime spatial planning projects
- EU4Ocean Platform Members
- European Maritime Day
- EMODnet Chemistry Eutrophication products (16)
- Mean underwater depth



Maps in the Atlas since last SC

updated

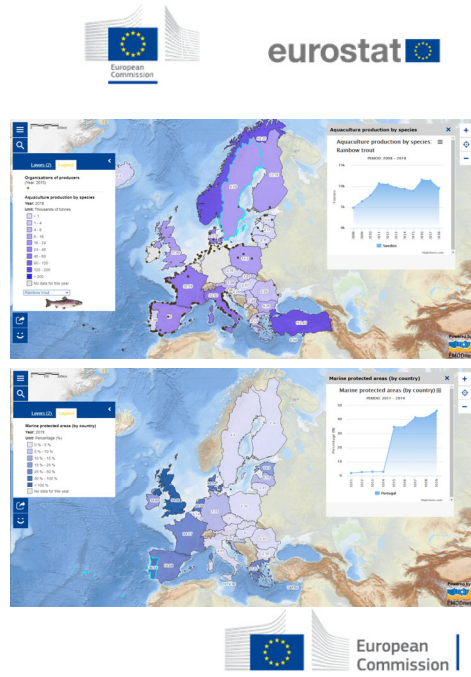
- Rivers and lakes
- Ports
- Countries
- Maritime spatial planning projects
- EU4Ocean Platform Members
- European Maritime Day
- EMODnet Chemistry
- Eutrophication products (16)
- Mean underwater depth
- Marine traffic density
- Vessel Density (14)



Maps in the Atlas since last SC

updated

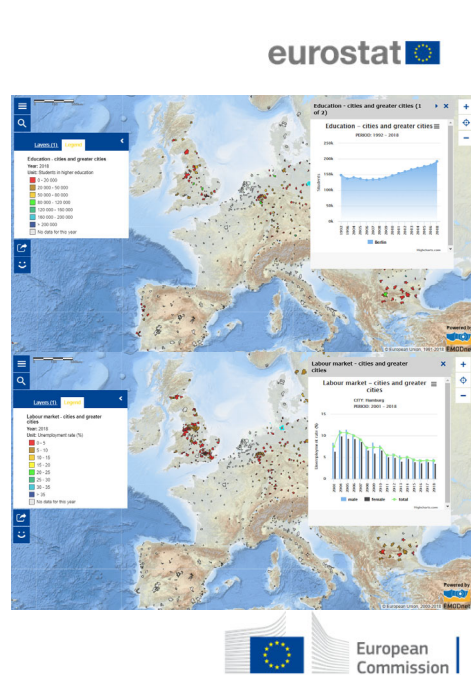
- Rivers and lakes
- Ports
- Countries
- Maritime spatial planning projects
- EU4Ocean Platform Members
- European Maritime Day
- EMODnet Chemistry
- Eutrophication products (16)
- Mean underwater depth
- Marine traffic density
- Vessel Density (14)
- Fishery and aquaculture producer organizations
- Aquaculture production by species
- Marine protected areas by country



Maps in the Atlas since last SC

updated

- Rivers and lakes
- Ports
- Countries
- Maritime spatial planning projects
- EU4Ocean Platform Members
- European Maritime Day
- EMODnet Chemistry
- Eutrophication products (16)
- Mean underwater depth
- Marine traffic density
- Vessel Density (14)
- Fishery and aquaculture producer organizations
- Aquaculture production by species
- Marine protected areas by country
- Demographics in cities (8)



Maps in the Atlas

planned

to add

- EMD in my country 2021
- EU4Ocean Young Ocean Advocates



Maps in the Atlas

planned

to update



- *EU4Ocean Platform Members*
- *EU4Ocean Young Ocean Advocates*
- *Others as required*



Thank you!

