

13th EMODnet Steering Committee Meeting  
Autumn 2020  
9-10 November

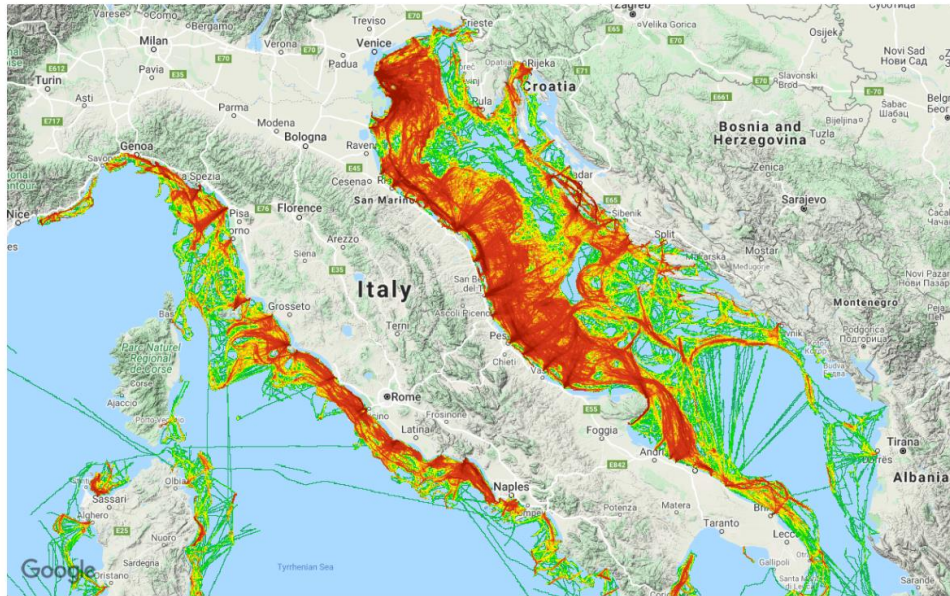
Alessandro Pititto

EMODnet Human Activities

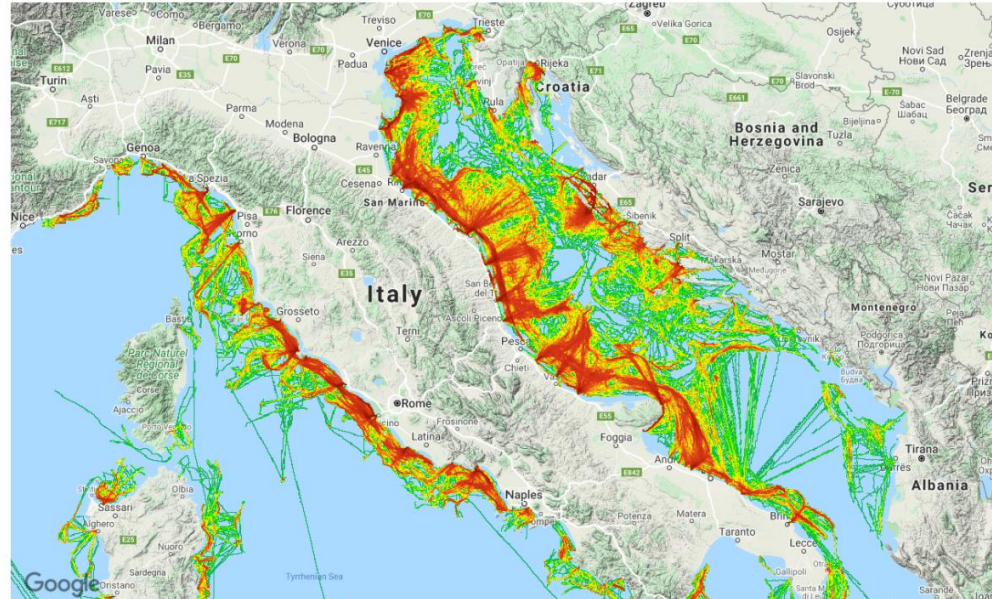
# Status update (on thematic Portal)

- Nearly all data sets received their yearly update
- Data model for MSP was submitted to the MSP Data Expert Group
- Method for Vessel Density Maps is now entirely open source
- Live chat service has been discontinued
- Number of users from industry on an upward trend (40% in the previous quarter)
- Route density maps data were used to estimate the impact of COVID-19 on shipping and fishing

April 2019



April 2020



---

# Cross-Thematic Interactions

- EMODnet Physics: improving noise maps based on AIS data
- All lots: Human Pressure Index

---


## External interactions

- JRC and STECF were interested in using route density data to estimate impact of COVID-19 on fishing, for their Annual Economic Report. We calculated average reduction in the EEZ of each Member State. Coefficient were developed to estimate the impact of COVID-19 on the economic performance of the fleet and to inform TACs assessment.

---

## Future Outlook

- Data set on MSP on line before the end of the year (depending on feedback from the expert group)
- New data set on production of spirulina from the JRC (submitted via Data Ingestion)
- New data set on artificial reefs and wrecks in the Adriatic Sea (submitted via Data Ingestion)
- New data sources for pipelines and cables



@EMODnet  
[www.emodnet.eu](http://www.emodnet.eu)

*Your gateway to marine data in Europe*

---