

Monitoring the use of the Atlas

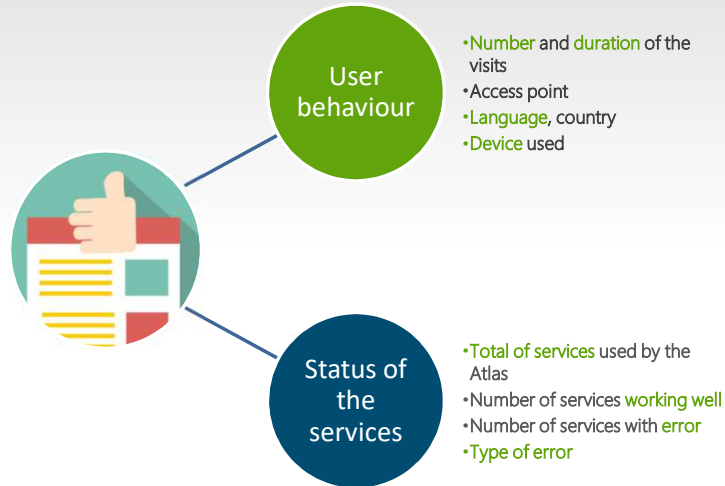
1 2nd Steering Committee of the European Atlas of the Seas

Content

- 1 Usability metrics and tools
- 2 Europa Analytics
- 3 Monitoring of the services
- 4 Assessment

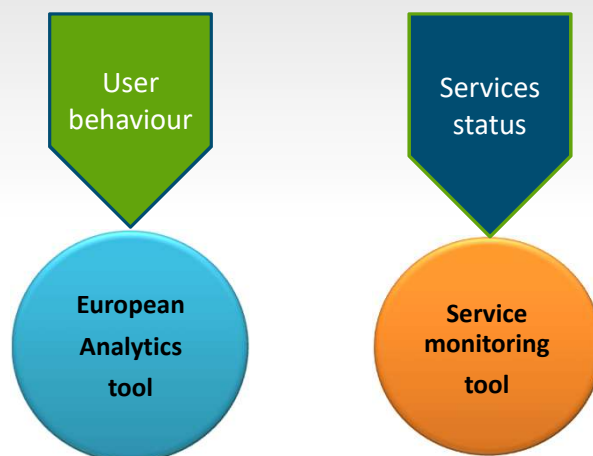
2 2nd Steering Committee of the European Atlas of the Seas

1 Usability metrics



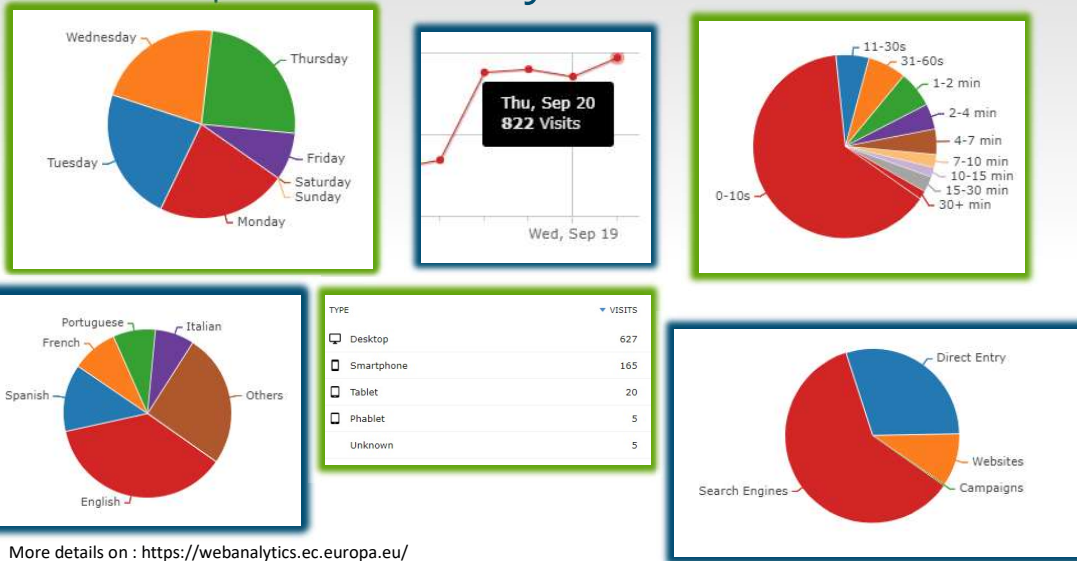
3 2nd Steering Committee of the European Atlas of the Seas

2 Tools to monitor the use of EAS



4 2nd Steering Committee of the European Atlas of the Seas

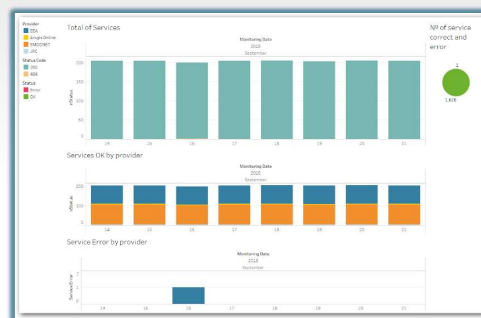
3 European Analytics tool



5 2nd Steering Committee of the European Atlas of the Seas

4 Monitoring tool

- Python process
- **Scheduled** to be launched very nigh
- Notification by **email** with json file
- Details in a **database**
- **Internal dashboard** to analyse data



6 2nd Steering Committee of the European Atlas of the Seas

5 Assessment

Two data sources
Indicators from different tools
Map of the week



Daily report



Monthly report

7 2nd Steering Committee of the European Atlas of the Seas

6 Assessment of the Web services

EMODnet Secretariat
EASME/EMFF/2017/1.3.1.6/
Starting date - 18/09/2017 (24 months)
EMODnet Phase III
**European Atlas of the Seas (EAS) Spatial Data
Services Assessment Checklist**



2.5 Trust-IT Grl



8 2nd Steering Committee of the European Atlas of the Seas

7

Next steps

- Work in the **usability indicators**
- **Analyse** results from usability point of view
- Improve the **reporting**

9 2nd Steering Committee of the European Atlas of the Seas

Bilbomática S.A. | Consultoría e
Ingeniería de software

+34 94 427 63 08

www.bilbomatica.es

Bilbomática 



EMODnet

 European Marine
Observation and
Data Network

10^{2nd} Steering Committee of the European Atlas of the Seas