


Increase of our presence on Twitter since the last SC meeting (1 October 2020)

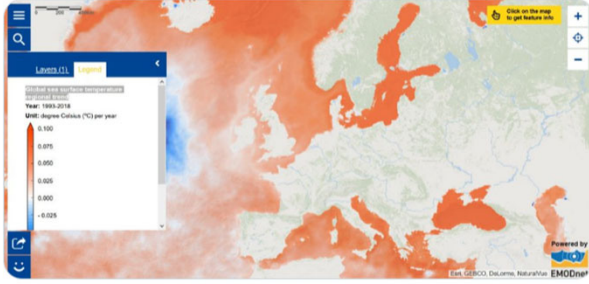
- Minimum 1 tweet per working day
- Variety of tweets (highlighted map layer, events, countries, MoW, quiz, etc.)
- Ambassadors campaign
- Tag local organisations

Twitter : Example of content

 **European Atlas of the Seas** @EuropeAtlasSeas · 5 Feb


With the #MapOfTheWeek, learn about global sea surface temperature regional trends, impacts of ocean warming and how 2021 is an important year for the ocean and climate change -> bit.ly/3cRwYj0

#EUGreenDeal #ClimateAction #EU4Ocean



EU Maritime & Fish and 9 others

27 50



Twitter : Examples of content

 **European Atlas of the Seas** @EuropeAtlasSeas · 30 Nov

Dive into the @EuropeAtlasSeas map on sea surface temperature to see #satellite-derived data -> bit.ly/37mG3fo

#OceanLiteracy #educationalmaterial

Wish to see the map in another language? Click on the menu  to select one of the 24 languages!



EU Maritime & Fish and 9 others

8 7



Twitter : Examples of content

European Atlas of the Seas @EuropeAtlasSeas · 27 Nov

On #EuropeanResearchersNight, dive into the @EuropeAtlasSeas to learn about marine installations
bit.ly/36eTQ8K

#marinescience #oceanliteracy

EU Maritime & Fish and 9 others

2 1 8



Twitter : Examples of content

European Atlas of the Seas @EuropeAtlasSeas · 25 Nov

As the #Dutch language is honored this week in the @EuropeAtlasSeas, learn about integrated coastal zone management (ICZM) in Belgium and in the Netherlands-> bit.ly/3767cDq

#ExploreYourOcean #OceanLiteracy

EU Maritime & Fish and 8 others

2 7



Twitter : Examples of content

European Atlas of the Seas @EuropeAtlasSeas · 23 Nov
DYK that you can extract & print #Maps from the @EuropeAtlasSeas? To do so, open the menu, go to 'Advanced features' and activate the printing tool. An icon will appear on the screen.

Do you have a question? Click on 'Give feedback' and let us know!

#oceanliteracy

EU Maritime & Fish and 9 others



Twitter : Example of content

European Atlas of the Seas @EuropeAtlasSeas · 2 Feb
It's #WorldWetlandsDay!
Learn about #wetlands and #water bit.ly/2YzBUku
Dive into the Atlas to learn about land cover bit.ly/3avnzuG
#biodiversity #RestoreWetlands

EU Maritime & Fish and 9 others



Twitter : Examples of content

European Atlas of the Seas @EuropeAtlasSeas · 19 Nov

Many topics are on the agenda @sea_logy, including the #EUFarm2Fork Strategy. DYK that a Working Group 'Food from the Ocean' has been set up by the #EU4Ocean Platform? -> bit.ly/32Y9zqF

See who the > 100 Platform members are -> bit.ly/3fbnoXr

#BlueEconomy



EU Maritime & Fish and 5 others



Twitter : Examples of content

European Atlas of the Seas @EuropeAtlasSeas · 23 Oct

Here is a short @EuropeAtlasSeas *QUIZ* to start the week-end!
#OceanLiteracy #EU4Ocean #ExploreYourOcean

Which European country catches the most #fish?

| | |
|--------|-------|
| Spain | 47.1% |
| Norway | 47.1% |
| France | 5.9% |

17 votes · Final results

1 2 3

European Atlas of the Seas @EuropeAtlasSeas · 27 Oct

The answer is #Norway!

Norway catches the most #fish, more than 2200 tonnes in 2018.

Access the #map -> bit.ly/3kz4Bay



 **Biblioteca CRAI UPO** @bibupo · 12 Feb

🌐 **European Atlas of the Seas** (@EuropeAtlasSeas). Una excelente herramienta para explorar los mares y costas de Europa y crear tus mapas marinos.
🇪🇺 En 24 idiomas
ec.europa.eu/maritimeaffair...

El 🌐 de la imagen evidencia algo que por desgracia intuíamos. 😞
#ProtectTheOceans #EU4Ocean



Desechos en playas: cantidad media de productos relacionados con los cigarrillos por 100 m y un sondeo - sin UNEP_MARLIN - Seguimiento oficial
Country: United Kingdom
Beach: Sand Bay
Year: 2016
Number of surveys: 5
Reference list: OSPAR
Amount (in percentile): 12.2

🗨️ 4 🍀 10 📤



 **EATiP** @EATIP_eu · 26 Feb

Fantastic to have 🇪🇺 #aquaculture data being presented in this engaging & innovative #map. A very welcome way to spend some time on Friday afternoon 😊 & a great bookmark to return to. Thanks! 🙌👍🐟🌊🇪🇺🇵🇪🇹



🌐 **European Atlas of the Seas** @EuropeAtlasSeas · 26 Feb
With our #MapOfTheWeek, learn about the #BlueEconomy and #aquaculture 📄 bit.ly/37SCKO6

🌐🇪🇺🐟🌊 #EUGreenDeal #EU4Ocean



Click on the map to get feature info





 

Association for Teacher Education in Europe Retweeted your Tweet

Sunday will be #MathematicsDay! bit.ly/idm314.org

DYK you can measure distances & areas in the @EuropeAtlasSeas? Activate the 'Measures tool' in the menu, choose 'Area' / 'Distance' and click on the selected locations on the map bit.ly/3labrUS

#STEM #idm314 pic.twitter.com/dXJ0frIJ8c


Association for Teacher Education in Europe Retweeted your Tweet


Today is #WorldWaterDay! What does water mean to you? bit.ly/3tNwEY7

#Water is essential. Take some time today to learn more about water! unwater.org


Explore @EuropeAtlasSeas water #maps. For example bit.ly/3vQXj7U

#ESDfor2030 #SDG6 pic.twitter.com/CmwDFluRfi




 **Interreg Italy-Croatia Programme**
[@ItalyCroatia](https://twitter.com/ItalyCroatia)

Tested and it works great! Very useful tool for preparation of further measures for #resilience & #environment protection in the #Adriatic. @ItalyCroatia projects can contribute with results of pilot actions

 **European Atlas of the Seas** @EuropeAtlasSeas · 23 Mar

"The #marine environment is exposed to enormous pressures from various threats. In order to protect it better, we have to get to know it better!"

Follow the lead of Jelena Basta @BlueWorld_Inst & #ExploreYourOcean in #Croatian & 23 other languages bit.ly/3tulG8q




Mora i oceani omogućuju život na Zemlji. Morski je okoliš trenutno izložen ogromnom pritisku različitih prijetnji. Kako bi ga bolje zaštitili, moramo ga bolje upoznati!


Seas and oceans are enabling life on Earth. Currently, the marine environment is exposed to enormous pressures from various threats. In order to protect it better, we have to get to know it better!

Jelena Basta, educator
President, Blue World Institute
of Marine Research and Conservation

Zaroni s nama i upoznej svoj ocean!
Dive in and #ExploreYourOcean!

[@EuropeAtlasSeas](https://twitter.com/EuropeAtlasSeas) 

11:36 pm · 23 Mar 2021 · Twitter for iPhone



Twitter : 2013 followers (24 March 2021)

Number of followers

1 May until 1 October 2020 (5 months) ->

- Increase of 232 followers
- Average 46,5 new followers / month

1 October until 24 March 2021 (≈ 6 months) ->

- Increase of 496 followers
- Average 82,6 new followers / month



Twitter : The impact

APR 2020 SUMMARY

| | |
|----------------|-------------------|
| Tweets | Tweet impressions |
| 6 | 41.1K |
| Profile visits | Mentions |
| 377 | 6 |
| New followers | |
| 35 | |



FEB 2021 SUMMARY

| | |
|----------------|-------------------|
| Tweets | Tweet impressions |
| 32 | 108K |
| Profile visits | Mentions |
| 4,073 | 29 |
| New followers | |
| 83 | |



Ambassadors' campaign



Tá an eolaíocht ag frainse cumbacht na farráige chun muid a leanúis. Tá sláinte na farráige agus sláinte daoine fíor fúaithe ina chéile. Mú dteannta an fhraince a athléim, déanaimis muid fíor a athléim.

Science is evolving the power of the sea to heal us. The health of the ocean and health of humans are completely interconnected. If we restore the sea, we restore ourselves.

Dr Eskey Britton, PhD
Surfer & Marine Social Scientist

Léim isteach agus déan iniúchadh ar do fhraince
Dive in and #ExploreYourOcean!

@EuropeAtlasSeas



Aš tikiu, kad vienas geriausių būdų išsaugoti sveikus vandenynus yra padėti europiečiams geriau suprasti jų svarbą ir ugdyti sąjauką, kad vandenynai būtų priklauso mūsų kasdienės kiekvieno iš mūsų veiklos.

I believe that one of the best ways to preserve healthy oceans is to help Europeans better understand their importance and to raise awareness that the state of the oceans depends on the daily activities of each of us.

Virginijus Sinkevicius, European Commissioner for Environment, Oceans and Fisheries

Nerikite į žinių vandenyną!
Dive in and #ExploreYourOcean!

@EuropeAtlasSeas



O Oceano como bem maior para a segurança do planeta enfrenta serios problemas que necessitam de políticas globais. Promover uma boa governança baseada no conhecimento científico regular colossais. Informados que saímos e evidência científica, o que se tornou ainda mais importante em tempos de pós-verdade, notícias falsas e crentes pós-factuais.

The Ocean, as a major asset to the security of our planet, faces serious problems which need to be addressed by global policies. Encouraging good governance based on scientific knowledge requires broader oceans supporting scientific evidence. This becomes even more important in times of post-truth, fake news and post-factual beliefs.

Ricardo Serrão Santos
Member of the Board of Directors

Merguife e explore o oceano!
Dive in and #ExploreYourOcean!

@EuropeAtlasSeas



Wenn wir den Ozean kennen, können wir ihn schützen. Und wenn wir den Ozean schützen, schützen wir das Klima. Informier auch Du Dich und gestalte eine nachhaltige Zukunft für uns alle!

When we know the ocean, we can protect it. When we protect the ocean, we protect the climate. Get informed and contribute to a sustainable future for us all!

Neelke van den Bongard
Project manager of Hamburg Climate Week and EU Climate Pact Ambassador

Tauchen Sie ab und erforschen Sie Ihren Ozean!
Dive in and #ExploreYourOcean!

@EuropeAtlasSeas

<https://emodnet.eu/en/meet-european-atlas-seas-ambassadors-advocating-advanced-ocean-literacy>



Ambassadors' campaign



Ong Mare Nostrum
9 December 2020

The Executive Director of Mare Nostrum NGO, Mrs Mihaela Mirea Candea, becomes the Romanian ambassador of the European Atlas of the Seas, an ocean literacy tool now available in 24 languages!

Find out why you should #ExploreYourOcean and support #OceanLiteracy!

Since September 2020, citizens from all around Europe can navigate the European Atlas the Seas in Romanian as well as in the 23 other official languages of the European Union, making the Atlas an even more accessible and useful educational tool.

Dive in the Atlas Rightwards arrow <https://bit.ly/3ozltja>

#EU4Ocean #Education

Reușim să înțelegem valoarea mării doar cunoscând în detaliu ce se întâmplă în apele sale. Doar așa vom putea să empatizăm și să simțim efectul pe care îl producem cu fiecare gest pe care îl facem.

We can only really appreciate the value of the sea by knowing in detail what is happening in its waters. This knowledge allows us to empathise, and fully understand the consequences of our actions.

Mihaela Mirea Căndea
Executive director, Mare Nostrum NGO

Cufundați-vă în misteriele oceanului
Dive in and #ExploreYourOcean!

@EuropeAtlasSeas

68 15 comments 1 share



Ambassadors' campaign

Neele van den Bongardt • 1er
Project Manager Hamburg Climate Week | EU Climate Pact Ambassador
1 sem. • 0

With the newest release of the European Atlas of the Seas, citizens from all around Europe now have access to stunning marine maps and interactive oceanic information in their own language, making the Atlas an even more accessible and useful educational tool.

285 interactive map layers, the possibility to create custom maps and the most detailed background map available worldwide, provided by EMODnet - all free to use, share and work with!

For example this map which shows you all litter found in the sea and on European shores including its composition: <https://bit.ly/3rgna6s>

I feel honoured to have become the German ambassador for the Atlas and recommend it as a valuable resource for improving #oceanliteracy

Check it out: bit.ly/35Fqd0h

EMODnet European Commission
[Voir la traduction](#)

Wenn wir den Ozean kennen, können wir ihn schützen. Und wenn wir den Ozean schützen, schützen wir das Klima. Informier dich Du Dich und gestalte eine nachhaltige Zukunft für uns alle!

When we know the ocean, we can protect it. When we protect the ocean, we protect the climate. Get informed and contribute to a sustainable future for us all!

Neele van den Bongardt
Project manager of Hamburg Climate Week and EU Climate Pact Ambassador

Tauchen Sie ab und erforschen Sie Ihren Ozean!
Dive in and #ExploreYourOcean!

@EuropeAtlasSeas

European Commission

Ambassadors' campaign

54 • 2 commentaires

Réactions

J'aime Commenter Partager Envoyer

Ajouter un commentaire...

Les plus pertinents

Dr. Axel Gietz • 2e
Headwind Communications
1 sem •••

The Atlas is an essential documentation and none better than Neele to promote it as its ambassador!

[Voir la traduction](#)

J'aime • 2 Répondre

Lisette Carranza Monroy • 2e
Directora Ejecutiva en Olimpiadas Especiales Chile
1 sem •••

Grande Neele!!! 🍷🍷🍷

J'aime • 1 Répondre

European Commission

Ambassadors' campaign

- 13 Ambassadors' banners published
- Languages: Lithuanian, French, Gaelic, Greek, Portuguese, Dutch, Romanian, Czech, Maltese, German, English, Bulgarian and Croatian
- 7 women, 6 men (aim for 12 women and 12 men)
- Profile: 2 politicians, 1 surfer, 3 directors of institute, 3 scientists, 3 coordinators of NGOs, 1 EC Director-General



Article in the Eurofish Magazine in December 2020

[INTERNATIONAL NEWS]

European Atlas of the Seas available in 24 languages

Access to stunning marine maps and interactive oceanic information now in different EU languages make the Atlas of the Seas an even more accessible and useful educational tool. Visitors can navigate the atlas in the 24 official languages of the European Union and explore a wide range of popular marine topics, such as tourism, litter, environment, energy, aquaculture, and much more. It has been enriched with more than 285 interactive map layers and the possibility to create custom maps that can be printed, shared and embedded in articles or presentations. "Protecting the ocean, and using our marine resources

sustainably, starts with knowledge and understanding," declared Virginijus Sinkevičius, EU Commissioner for Environment, Oceans and Fisheries, adding that the European Atlas of the Seas improves ocean literacy helping the public across Europe to better understand the importance of oceans and the need to protect them. The atlas comes with a range of new features, including an improved print module and measurement tool, the integration of short stories highlighting interesting map layers and the use of a highly detailed background map provided by EMODnet. An interactive help tool now guides users



With more than 285 interactive map layers and customisable maps the European Atlas of the Seas can be used for numerous purposes by individuals and companies alike. Shown, marine finfish farm locations.

through these new features. The and non-expert professionals, European Atlas of the Seas is an and can be found at https://ec.europa.eu/maritimeaffairs/atlas_en.
intended for the general public



Communicating MSP guide by the EU MSP Platform

Twitter case: European Atlas of the Seas and the “map of the week” campaign

A simple and engaging communication campaign by the European Atlas of the Seas account highlights one map from their database every week. This enables regular animation of the page and provides discussion starters for specific segments of their community to explore the content of [specific maps](#).



Maps embedded on the web

Environnement : des dé

https://fr.euronews.com/2021/02/10/environnement-des-deputes-europeens-demandent-l-interdiction-du-forage-en-mer

euronews. Europe Monde Business Sport Culture Sci-tech Voyage Vidéo Programmes Live TV

Les députés proposent également d'harmoniser les dispositions en matière de responsabilité civile et pénale pour tous les dommages environnementaux.

Offshore installations (oil & gas)

- Closed
- Decommissioned
- Operational
- Other

Click on the map to get feature info

FT FINANCIAL TIMES THE NEW AGENDA

WILL BRITISH BUSINESS TRAVELLERS FACE EU HEADACHES?

Read more

Partnership - Escola Azul

- Audience: teachers in Portugal
- 1st workshop of a series of 4 on 21/11/2020
- Objective: presentation of the Atlas and practical exercise
- Number of participants: 13
- Useful feedback: most interested by the interaction and the diversity of information, proposed changes in words, interest for data, practice needed to use the Atlas
- Escola Azul brainstorming workshops carried out
- Planned output for the Teachers' Corner: 2 new exercises per age category and feedback
- Timeline: conclusions and final workshop expected in Spring 2021

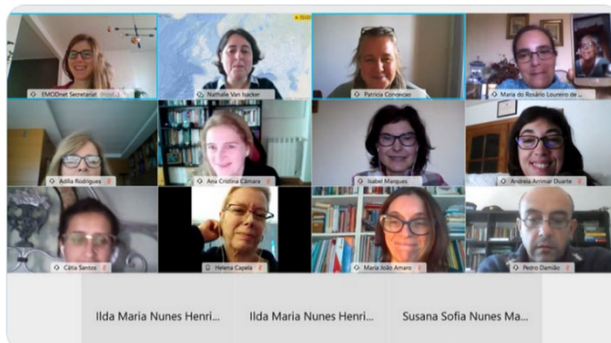


Escola Azul Workshop



European Atlas of the Seas @EuropeAtlasSeas · Nov 23

We are so grateful to collaborate with a group of [#teachers](#) from the Escola Azul programme ([@DGPM_Portugal](#)) to create educational resources using the [@EuropeAtlasSeas](#). The first meeting took place last weekend. Thank you for your involvement with us! [#Oceanliteracy](#) [#Education](#)



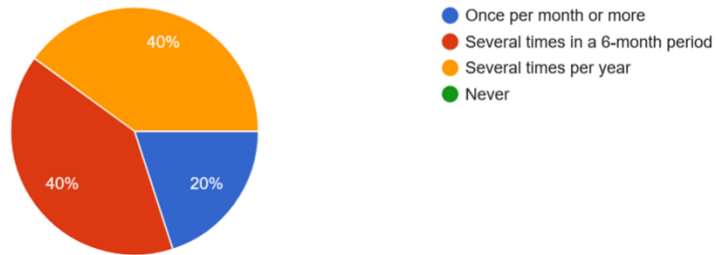
🗨️ 4 🍷 13 📤



Escola Azul Workshop

How often do you think you will use the European Atlas of the Seas?

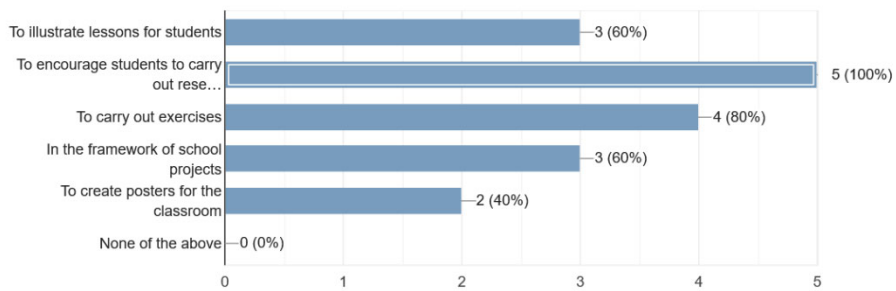
5 responses



Escola Azul Workshop

In the future, do you think you would use the Atlas (multiple answers possible):

5 responses



Partnership – EU4Ocean

Contribution to 2021 STEM Discovery Campaign workshops - collaboration between EU4Ocean and Scientix

- ✓ 26 February 2021 - teachers with students aged 3-9
- ☐ 25 March 2021 - teachers with students aged 10-14
- ☐ 21 April 2021 - teachers with students aged 15-19

Tracks: a) Food from the Ocean, b) Climate and Ocean and c) Healthy and Clean Ocean



Partnership – EU4Ocean



European Atlas of the Seas @EuropeAtlasSeas · 1 Mar ...
Happy to have presented the @EuropeAtlasSeas to #teachers at the @scientix_eu & #EUBlueSchools workshop on Friday! Great to hear about the schools' inspirational projects! Wish to participate in future workshops? bit.ly/2NTo1f0


#Oceanliteracy #STEM #EU4Ocean



EU Maritime & Fish and 9 others



Partnership – EU4Ocean



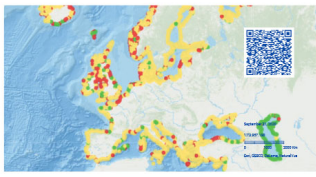
Network of European Blue Schools

A wave of
**EUROPEAN
BLUE
SCHOOLS**
Handbook for teachers

INSPIRING PROJECTS

Climate and ocean

Global warming has alarming impacts on our coasts.
Use the European Atlas of the Seas to describe the state of the coastline in your country.



European Atlas of the Seas - Coastline changes

Coastline changes based on satellite data (2019):

- Erosion (coastline megatrends)
- Accretion (coastline change)
- Accretion (sea-level rise)

European Commission

Partnership – EU4Ocean

ACADEMIA CIÊNCIA VIVA para professores

INICIO SOBRE PROJECTOS INSPIRADORES RECURSOS CENTRO DE FORMAÇÃO CIÊNCIA VIVA

Recursos Ciência Viva

[← Voltar a Listagem de Recursos](#)

Atlas Europeu dos Mares

Autoria: Comissão Europeia



Esta ferramenta multidisciplinar permite que alunos e professores possam explorar, agrupar e criar os seus próprios mapas, aprendendo mais sobre o oceano e a costa europeia, o seu ambiente, bem como as atividades humanas e as políticas da Europa para o oceano.

O *European Atlas of the Seas* é uma aplicação geográfica interativa, fácil de usar, que fornece dados marinhos gerais, assim como informações marítimas e estatísticas sobre o oceano e a costa europeia. O catálogo de mapas do Atlas abrange vários aspetos e recursos naturais e socioeconómicos das regiões marítimas e costeiras da Europa.



CommOcean Workshop – 01/12/2020

- Audience: professional communicators on marine topics and marine scientists
- Objective: presentation and discussion of how the Atlas can help them in their communication work
- Number of participants: 8 (30 registrations)
- 3 Working Group discussions: Climate Change, Marine Litter, Sustainable Fisheries
- Benefits: participants learned about the Atlas, its content and how they can use it. Small group tutorials and discussion on the participants' needs.



CommOcean Workshop – 01/12/2020



European Atlas of the Seas @EuropeAtlasSeas · Nov 30

We are getting ready for our workshop "How to connect #marine #science to #society using the @EuropeAtlasSeas" at @CommOceanConf on the 1 Dec!

Registration is closed but you would be able to access most of the conference presentations afterwards -> commocean.org



↻ 4

♥ 8



CommOcean Workshop – 01/12/2020



CommoCEAN 2020 - Workshop 2

14 weergaven • 24 feb. 2021

👍 0 👎 0 ➔ DELEN 📌 OPSLAAN ...



Scientix Webinar – 14/01/2021

Curious how to create content for interdisciplinary teaching, combining maths, geography, data analysis, environmental studies & more? Don't miss the next #Scientix & @EuropeAtlasSeas webinar!
 Check the online tool: [ec.europa.eu/maritimeaffairs/...](https://ec.europa.eu/maritimeaffairs/)
 Register: bit.ly/atlas-webinar



European Atlas of the Seas Retweeted
 Ciência Viva @cienciaviva · Jan 11
 Inscreva-se já no #Webinar @EuropeAtlasSeas que se realiza a 14 jan para todos os públicos. Esta é uma das ferramentas promovidas no âmbito do Network of European Blue Schools, gerido pela #cienciaviva, no projeto #EU4Ocean.

Info: bit.ly/3alb72c

#EU4BlueSchools



- Organiser: European SchoolNet
- Audience: teachers across Europe
- Language: English
- Objective: Present the Atlas to the teachers and explain to them how they can use it with their students
- Number of participants: 119

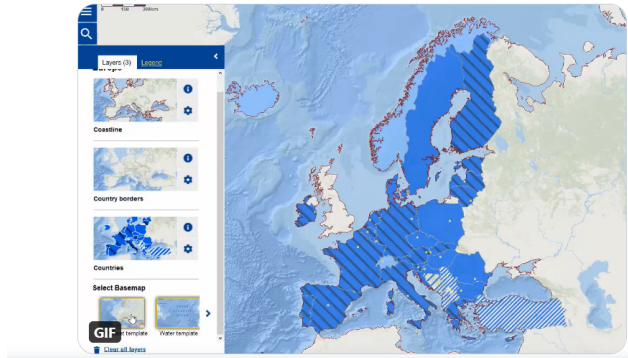


Scientix Webinar – 14/01/2021

European Atlas of the Seas Follow
778 Tweets

A video recording of our webinar with @EuropeAtlasSeas is already available online!
Discover how you can use this educational tool offering stunning marine maps & interactive oceanic information in the 24 official languages of the European Union

youtu.be/JSfy5oMiwZw



Scientix Webinar – 14/01/2021



Scientix Webinar: European Atlas of the Seas - 14 January 2021

143 weergaven • 15 jan. 2021

5 0 DELEN OPSLAAN

<http://www.scientix.eu/live/scientix-webinars>



K12 Television – 20/01/2021

- Organiser: K12 Educational Television Programme in Muğla (Turkey). The teacher responsible for the programme is a Mathematics teacher and a Scientix Ambassador. He works with an English teacher.
- Audience: teachers and students in Turkey
- Languages: English and Turkish
- Objective: Present the Atlas to the teachers and explain to them how they can use it with their students
- Number of views on YouTube: 1,091



K12 Television – 20/01/2021

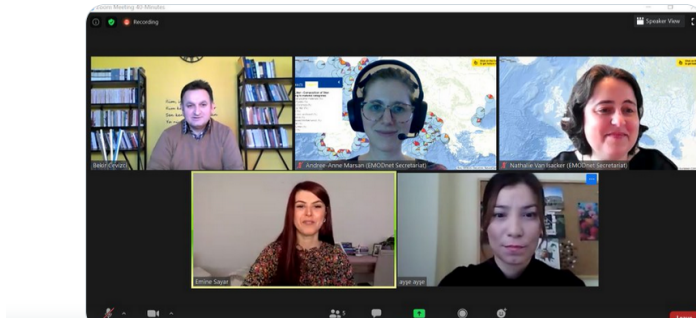


European Atlas of the Seas @EuropeAtlasSeas · Jan 21

Earlier today, we had the pleasure to meet #teachers in #Turkey to present the @EuropeAtlasSeas & how to use it in #classrooms!

The presentation has been recorded & will soon be available online. Stay tuned!

Thank you to teachers @bkrcevzc & E. Sayar for this opportunity!



K12 Television – 20/01/2021

YouTube ^{BE} Zoeken

Avrupa'da K12 Eğitimi Bölüm 11: The European Atlas of the Seas (Avrupa Denizler Atlası)

1.091 weergaven 122 0 DELEN OPSLAAN ...



Workshops on the Teachers' Corner

European Commission > European Atlas of the Seas - Teachers Corner

Workshops Space tools Log in

Expand all Collapse all

The European Atlas of the Seas participated in the **K12 Television Programme** (January 2021)

- Teachers Corner
- Espace enseignants
- Espaço dos professores
- Posters
- Presentations
- Workshops**
- Quiz

The European Atlas of the Seas www.european-atlas-of-the-seas.eu
K12 Television, 20/01/2021



Upcoming Workshops

- European Maritime Day 2021 (20-21 May 2021)
Participation in the Ocean Literacy workshop organized by the Irish Ocean Literacy Network
 - ✓ exploring best practices and most inspiring Ocean Literacy “stories”
 - ✓ discussing the future of Ocean Literacy in Europe



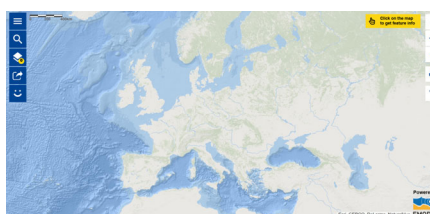
While plenary sessions on maritime policy will take place in Den Helder and will be livestreamed, most stakeholders' workshops, including the Irish Ocean Literacy Network event will be run virtually via video conferencing (Zoom or similar tool).



Upcoming Workshops

EMODnet Open Conference (16 June 2021)

- ✓ Afternoon interactive workshop with many guests: Ambassador(s), partners, data providers, teachers ...
- ✓ Promote the European Atlas of the Seas
- ✓ User feedback
- ✓ Link to EU4Ocean



What is coming up

- 6-minute **quick guide** (video)
- **Article** in an Elsevier book "Ocean Science Data", chapter "Connecting marine data to society"
- **Treasure hunt** – EMD
- Updated and new exercises in the **Teachers Corner**
- New and updated **predefined maps**
- Looking for opportunities to have **more Atlas' maps embedded** in news outlets articles and DG MARE news
- Looking for opportunities to **insert the Atlas in OL portals**
- Looking for **new workshop opportunities**



Thank you!

