

# EMODnet Lot 3: Update

1<sup>st</sup> EMODnet Steering Committee Meeting

Amelia Curd – Ifremer DYNECO/AG  
on behalf of the Seabed Habitats Consortium



## EMODnet

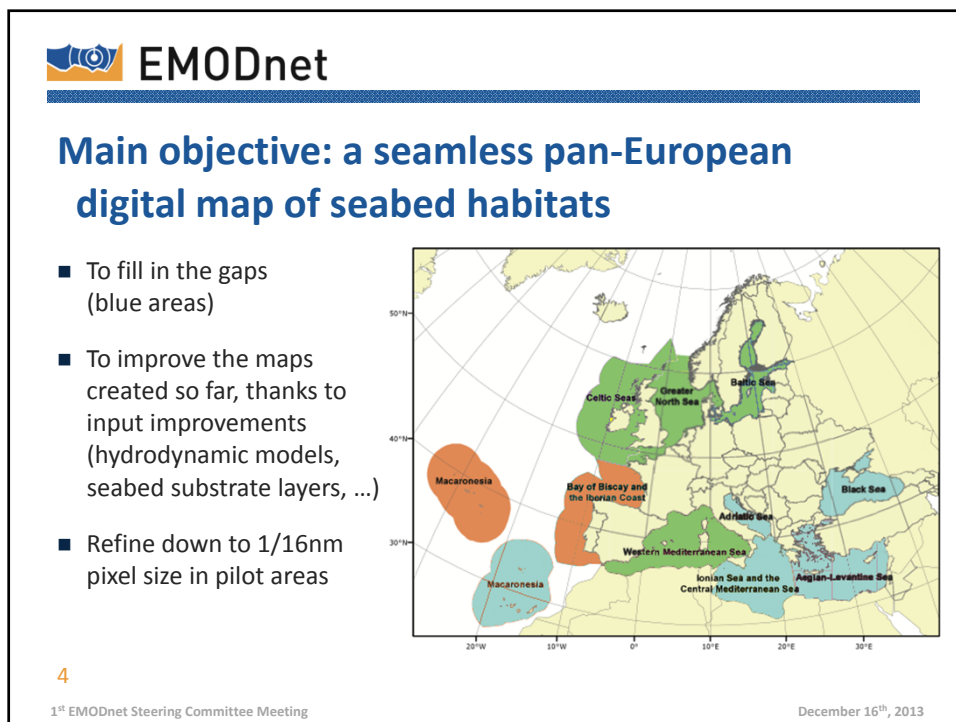

### Presentation Outline




Jacques Populus  
Ifremer, coordinator

- Background
  - Goal
  - Quick Methodology
  - Problems
  - Web Portal Planning
  - Entry Portal Use Cases
- 9 partners, 4 subcontractors, 10 countries
  - Start date: 9th September 2013
  - Kick-Off Meeting: Rome, 1st-3rd October 2013

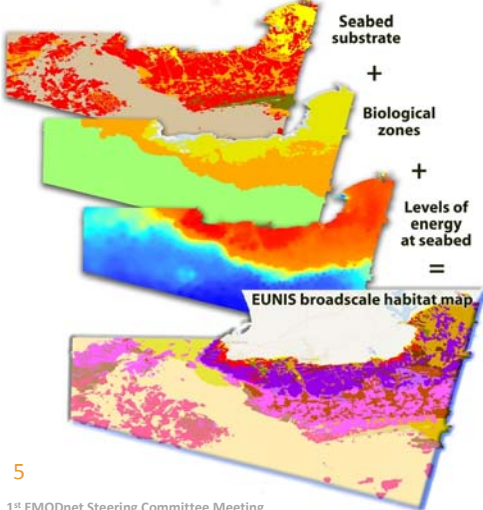




 **EMODnet**

---

## Methodology: EUNIS-driven top-down approach



Seabed substrate full coverage layer

Biological/depth zones full coverage layer


Energy at the seabed full coverage layer


Broad-scale predictive habitats full coverage layer  
EUNIS levels 3/4

5

1<sup>st</sup> EMODnet Steering Committee Meeting

December 16<sup>th</sup>, 2013

 **EMODnet**

 **ETC/BD**

---

## Revising of the Marine Component of the EUNIS Habitats Classification

- First stage: workshop at EEA last month
- More biogeography-based, accommodates new typologies
- Intercalibrations within biogeographic regions
- EMODnet Seabed Habitats could act as a facilitator
- Aim: finalised proposal in December 2014
- Recoding of our existing maps (new colour scheme)

6

1<sup>st</sup> EMODnet Steering Committee Meeting

December 16<sup>th</sup>, 2013



## Seabed Habitats 2014 Year 1 Deliverables

- Maps will be made available for three new sea-basins
  - Macaronesia (Madeira and Canary Islands)
  - Adriatic
  - Iberian Coast

**The models for the maps created so far (EUSeaMap, MESH Atlantic) have been structured to allow ready update of the maps, as new higher quality data become available in the future.**

7

1<sup>st</sup> EMODnet Steering Committee MeetingDecember 16<sup>th</sup>, 2013

**The « Seabed Habitats » lot is a receptacle of many data layers either collated or produced by the other EMODnet lots**

Lots	What	Where	When
Hydrography	1/8 nm gridded bathymetry	Adriatic Macaronesia	By June 2014
Geology	Grain-size point sample data + polygon rock layer OR 7-class Folk polygon map	Adriatic	By June 2014
Biology	Point sample data (esp. angiosperm and macroalgae) to calibrate depth zone thresholds	Everywhere (start w/Adriatic )	Throughout
Human Activities	Effect of downscaling and resolution on assessing HAs	Kattegat	Year 2

8

EMODnet Biology Kick-off meeting

December 16<sup>th</sup>, 2013

## Confidence assessment

- Tender requests data layers of confidence in classifications
- Qualitative confidence in input data (Good-Medium-Bad)
- Ideally: Hydrography and Geology produce confidence maps
- Perhaps a common workshop?

9


1<sup>st</sup> EMODnet Steering Committee MeetingDecember 16<sup>th</sup>, 2013



## Downscaling case studies (1/16th nm)


- Where are the highest resolution EMODnet phase 2 layers for:
  - Geology
  - Bathymetry
  - Physics
  - Chemistry
- Do these areas coincide with a good coverage of point sample biological data?
- Could the entry portal show the boundaries of these finer resolution layers from thematic lots?

10

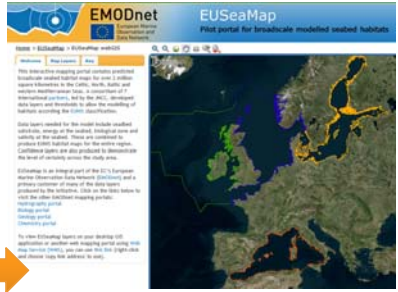
1<sup>st</sup> EMODnet Steering Committee MeetingDecember 16<sup>th</sup>, 2013







Includes OSPAR priority habitats






Single standardised  
EMODnet Seabed Habitats Map Portal  
[www.emodnet.eu/seabedhabitats](http://www.emodnet.eu/seabedhabitats)  
Feasibility of WFS capability introduction  
Metadata catalogue (currently ICES WGMHM)  
Months 6-24

11
1<sup>st</sup> EMODnet Steering Committee Meeting
December 16<sup>th</sup>, 2013



## The webGIS development also includes:

- Search and display function allowing users to search results either as a map or as metadata
- Integration of fine-scale maps collated outside project remit (Regional Seas Conventions, Annex I Habitats Directive...)
- Process to allow submission of fine-scale habitat map records (as metadata or as spatial layers)
- Facebook link, RSS feeds



12
1<sup>st</sup> EMODnet Steering Committee Meeting
December 16<sup>th</sup>, 2013



## EMODnet

### Entry Portal use cases that would help us

- 'On-the-fly' creation of gridded oceanographic climatologies
  - Choose variable (e.g. light attenuation, current speed)
  - Choose resolution
  - Choose time window (e.g. 2009 - 2011)
  - Choose statistics: e.g. (mean, s.d., max, min, xth percentile)
  - Output: a gridded layer at the chosen resolution of the chosen statistics for the chosen variable and time window
- 'On-the-fly' creation of gridded seabed substrate
  - Choose resolution
  - Choose classification in predefined list (e.g.: MESH triangle-based )
  - Output: gridded layer for seabed substrate at chosen resolution and classification

13

1<sup>st</sup> EMODnet Steering Committee MeetingDecember 16<sup>th</sup>, 2013

## EMODnet

### Entry Portal use cases that can't be performed

- 'On-the-fly' calibration of EMODnet Modeled Seabed Habitat maps with biology lot point sample data
  - Needs statistical analyses that cannot be automated
- 'On-the-fly' creation of modeled seabed habitat map via combining physical parameters, hydrology and seabed substrate lots
  - Would require EUNIS classification to consider all biogeography particularities and to be for ever stable

14

1<sup>st</sup> EMODnet Steering Committee MeetingDecember 16<sup>th</sup>, 2013

**Thank you**



15

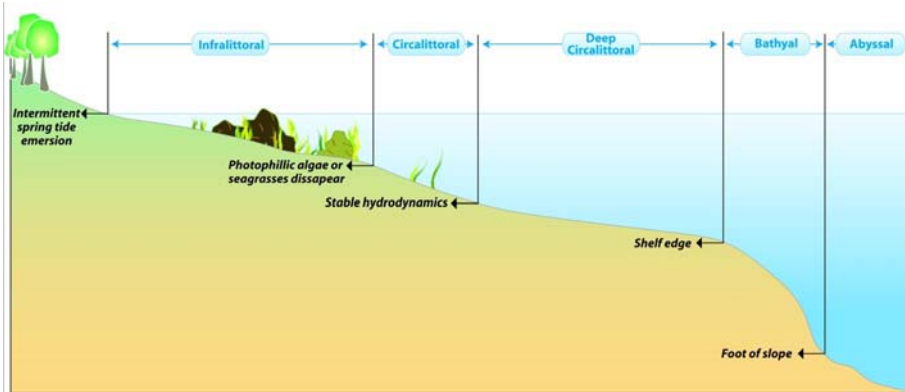
**EUSeaMap2 Main Tasks**

- WP1 - Classification review -  **ISPRA**  
Istituto Superiore per la Protezione e la Ricerca Ambientale
- WP2 - Data preparation -  **hcmr**  
ΕΚΑΧΕΘ
- WP3 - Habitat sample data -  **GeoEcoMar**
- WP4 - Thresholds -  **Ifremer**
- WP5 - Modelling and confidence -  **JNCC**  
Joint Nature Conservation Committee
- WP6 - Web portal -  **JNCC**  
Joint Nature Conservation Committee
- WP7 - Applications of physical habitat products -  **AARHUS UNIVERSITY**  
DCE - DANISH CENTRE FOR ENVIRONMENT AND ENERGY
- WP8 - Coordination and Communication -  **Ifremer**

16



 EMODnet



17

EMODnet

12/19/2013