



**EMODnet**

European Marine  
Observation and  
Data Network

# EMODnet 20<sup>th</sup> Steering Committee Welcome and Updates

Closed session

29-30 April 2024



The European Marine Observation and Data Network (EMODnet) is financed by the European Union under Regulation (EU) 2021/1139 of the European Parliament and of the Council of 7 July 2021 establishing the European Maritime, Fisheries and Aquaculture Fund.

# Meeting agenda

## Tuesday 30 April 2024, 09h15-13h00 CET Closed Session



- 09:15-09:25 **Welcome and Updates** (EMODnet Secretariat and DG MARE) – 10’
- 09:25-09:50 **Operational updates from the Secretariat** (EMODnet Secretariat) – 25’
- 09:50-10:05 **Updates from 15th Technical Working Group** (EMODnet Secretariat, VLIZ, TWG) – 15’
- 10:05-10:30 **EMODnet Communications: Update on 2024 activities** (EMODnet Secretariat, ALL) - 25’
- 10:30-11:00 **EMODnet Open Sea Lab 4.0 operational planning** (ALL) - 30’
- 11:00-11:15 **COFFEE BREAK** - 10’
- 11:15-11:30 **EMODnet Use Cases** (ALL) - 15’
- 11:30-11:50 **EMODnet for Business** (ALL) – 20’
- 11:50-12:20 **EU Partnerships: Discussion and operational planning** (ALL) – 30’
- 12:20-12:30 **European Atlas of The Seas: EMODnet offer** (EMODnet Secretariat, DG MARE) – 10’
- 12:30-12:45 **External events: Overview** (ALL) – 15’
- 12:45-12:50 **Next SC** (ALL) – 5’
- 12:50-13:00 **Closing day 2** (DG MARE, EMODnet Secretariat, Chair) – 10’



**EMODnet**

European Marine  
Observation and  
Data Network

# Welcome and Opening remarks

Chair, EMODnet Secretariat and DG MARE



**EMODnet**

European Marine  
Observation and  
Data Network

# Operational updates from the Secretariat

EMODnet Secretariat

# Operational updates from the Secretariat

## List and status of actions from previous meeting (Spring 2023, 19th SC)



N°	Action	By whom?	Deadline
1	ACTION 1: EMODnet Secretariat to follow up with EC DG MARE about an internal EMODnet workshop for EC DG MARE staff	EMODnet Secretariat	29 February 2024 Ongoing
2	ACTION 2: EMODnet members of the Marine In Situ Coordination Group to liaise with full MIC Group with a view to co-developing an infographic on the European marine in situ ocean observation and data landscape	EMODnet Secretariat, EMODnet MIC members	30 September 2024 Ongoing
3	ACTION 3: EMODnet Coordinators and partners should strengthen their representation of EMODnet when participating in RTD projects e.g., Horizon Europe, EU Mission projects, and should inform their EMODnet partners of this to create a more structured approach to connecting EMODnet with European projects	EMODnet Coordinators, Secretariat	Ongoing
4	ACTION 4: EMODnet for Maritime Spatial Planning: Human Activities should add EC DG MARE in .cc when emailing EU Member States to request data, and continue dialogue with EC DG MARE on MSP activities, with a view to EMODnet Human activities presenting the latest update of EMODnet's work on MSP at a future Technical Expert Group (TEG) for MSP in 2024	EMODnet Secretariat and Human Activities	30 June 2024, Ongoing
5	ACTION 5: Organize a tele-meeting in January 2024 with the EMODnet Coordinators and Secretariat to discuss the EMODnet Vision to 2035	EMODnet Secretariat, EMODnet Coordinators	31 January 2024 Achieved
6	ACTION 6: EMODnet Central Portal Team (VLIZ, Secretariat) to take forward suggestions made at the 19 <sup>th</sup> EMODnet SC related to the open source map viewer and idea for technical newsletter/blog to the next TWG in Q1 2024	EMODnet Central Portal (VLIZ and Secretariat)	30 April 2024 Achieved and ongoing
7	ACTION 7: Add a short text to the EMODnet Portal Partnership Data Providers webpage to make it clear that the Data Providers list mainly includes data aggregators, infrastructures and services, it does not include all of the many hundreds more in situ ocean observation, marine monitoring and data collection efforts that are the foundation of the EMODnet marine knowledge value chain.	EMODnet Secretariat	31 January 2024 Achieved

# Operational updates from the Secretariat

## List and status of actions from previous meeting (Spring 2023, 19th SC)



N°	Action	By whom?	Deadline
8	ACTION 8: Organise a tele-meeting with DG MARE and CINEA to further plan the EMODnet webinar for EU Mission Ocean and Horizon Europe	EMODnet Secretariat and Data Ingestion Coordinators	31 December 2023 Achieved
9	ACTION 9: Review and revise the Terms of Reference of EMODnet Associated Partnership to reflect that any organization that becomes a full partner of EMODnet, it must renounce its Associated Partnership	EMODnet Secretariat	30 April 2024 Ongoing
10	ACTION 10: Register EMODnet for the Blue Invest platform and maintain dialogue with CINEA and DG MARE on opportunities for EMODnet to contribute to BlueInvest events and stakeholder dialogues	EMODnet Secretariat	31 March 2024, Achieved and ongoing
11	ACTION 11: All EMODnet Coordinators to provide an update to the EMODnet Secretariat of the dialogue with Regional Sea Conventions before/at the next EMODnet SC meeting	EMODnet thematic and data ingestion Coordinators	30 April 2024 Ongoing
12	ACTION 12: EMODnet Coordinators to provide more inputs on their thematic/data ingestion contributions to the UN Ocean Decade to the EMODnet UN OD CIG co-Chairs Lennert Tyberhein (VLIZ) and Dick Schaap (MARIS) and the EMODnet Secretariat interactions before the UN Ocean Decade Conference	EMODnet Coordinators	31 March 2024, Ongoing
13	ACTION 13: Contact EC DG MARE for EMODnet input to a joint workshop between EMODnet and the Blue Economy Observatory for European Maritime Day 2024	EMODnet Secretariat	8 December 2024 Achieved and ongoing
14	ACTION 14: Send out a poll to the EMODnet SC for the next (20 <sup>th</sup> ) SC meeting	EMODnet Secretariat,	31 January 2024 Achieved

# Operational updates from the Secretariat

## SC drive with shared document, templates and Events list

- Steering Committee drive is available to all members of the steering committee  
<https://drive.google.com/drive/folders/1dxh7of7O1RncSyqWs0cyezv3xPYII8Cf>

This drive contains:

- Shared steering committee documents
- EMODnet Templates for presentations
- Events list : <https://docs.google.com/document/d/1jw1Uz0GBKrp7-2swTgEBxaKg7mIO-ruj6sL1r7eZN3g/edit#heading=h.hkk73yssweqo>

Name Event	Date	Location	Type of meeting	Secretariat roles e.g., participant, speaker, co-organiser	EMODnet Thematics, Data Ingestion, Central Portal role(s) e.g., participant, speaker, co-organiser
Mission Ocean & Waters Forum	05/03/24	Brussels, Belgium	Conference	Participant (online)	
European Parliament event for Mission Ocean Charter signatories	06/03/24	Brussels, Belgium	EP Event	Speaker	

# Operational updates from the Secretariat

## SC ToR

### EMODnet Steering Committee Terms of Reference (ToR)

#### Revision history

- First draft October 2013
- Modified following the first EMODnet Steering Committee Meeting in December 2013
- Updated June 2015 to reflect: (i) progress of Central Portal development; (ii) addition of new Checkpoints; and (iii) removal of Ad Hoc User Group in view of expected user (advisory) group at higher level.
- Updated in March 2018 to reflect situation in EMODnet development phase III.
- Updated in March 2020 to reflect new development EMODnet next phase (IV)

#### Contents

1	Background and Rationale.....	3
2	Steering Committee Objectives.....	4
3	Steering Committee Composition .....	4
4	Roles and responsibilities .....	4
5	Ad Hoc Working Groups .....	5
6	Deliverables / Expected Impact.....	5
7	Indicative timetable.....	5

<https://drive.google.com/drive/folders/1pZxueymllvjZho8wqVx8cFYljTykDruB>





**EMODnet**

European Marine  
Observation and  
Data Network

# Updates from 15th Technical Working Group (TWG)

EMODnet Secretariat

# EMODnet 15<sup>th</sup> Technical Working Group

## Overview of meeting



- *The meeting was virtual and occurred on the 12<sup>th</sup> of March*
- *25 people attended. The EMODnet network, DG Mare and CINEA.*
- *One day meeting. The minutes have been published and they are publicly available*
- *Very efficient and professional meeting, the TWG is core to the success of EMODnet.*
- *The next meeting will be in October.*

# Task list from 15<sup>th</sup> TWG

Action	Description	Status	Who?	Remarks	JIRA
1	PDFs of all TWG presentations to be sent via email to the thematic lots.	Done	Conor Delaney		
2	With respect to MetaGIS ID for layers, Bart Vanhoorne indicates that it could be another possibility to do have links with UUID (easier for thematics), But, convert it to MetaGIS ID's on the VLIZ side. The JIRA ticket on this will be updated.		Bart Vanhoorne		<u>EM-657</u>
3	All lots to review their services and products by the next TWG.		All lots to be managed by the CP_team	Tracked via JIRA	EM-960
4	For future reference, the Secretariat and Chemistry to document the process of publishing eutrophic products.		Alessandra Giorgetti & Nathalie Tonné		EM-801?
5	Alessandra Giorgetti to add here review of the GeoNetwork interface to the existing Jira Ticket		Alessandra Giorgetti		EM-533
6	Conor Delaney to follow up with George Spoelstra on converting the HR DTM to netCDF and implementing the download from ERDDAP and the viewer		George Spoelstra and Conor Delaney		EM-958
7	User guide to the EMODnet Portal. This is to be a collaborative effort involving the CP_team and the thematic lots.		Conor Delaney & Nathalie Tonné		EM-959
8	Challenge of presenting attributes from complex datasets: Human Activities need more filters to the map viewer. They will create a Jira ticket		Helen Woods		
9	Challenge of presenting attributes from complex datasets: Joana Beja indicates that there are conflicting requests coming from the thematics. The CP_team will collate information on this issue so that an informed decision can be made.		Joana Beja		



**EMODnet**

European Marine  
Observation and  
Data Network

# EMODnet Communications

EMODnet Secretariat

# EMODnet Communications Strategy Updates 2024



- **EMODnet Communication Strategy:** developed by the EMODnet Secretariat (2022; being updated in 2024)
- **Overview:** Provide guidance, tools and resources for consistent messaging on EMODnet, increasing EMODnet brand recognition and promoting key services of EMODnet and their added value for users across all platforms and materials creating
- **EMODnet Jamboree 2023:** Communications session to promote common messaging, hosted by Secretariat, attended by cross-thematic/data ingestion
- **Website and Promotional Materials**
  - Comprehensive updates to the EMODnet website in 2024, reflecting EMODnet’s current status as EC marine data service; Updates to thematic areas to allow for upload of targeted thematic communication material.
  - Consistent design across all promotional materials such as brochures, leaflets, etc. reflecting also any updates such as “About EMODnet”
  - Updated PPT including unique slides for each thematic.
- **Blog and Campaigns**
  - **NEW:** Quarterly technical blog launched in the first quarter of 2024
  - Vision 2035 campaign: A brief campaign to outline EMODnet's future vision and goals once ready to communicate externally.
  - Deployment of 1 new infographic and 1 new video to visualize EMODnet's functionalities and features, using the map viewer and user testimonials.

# EMODnet Communications Strategy Updates 2024

## Communication Channels and Future Plans



### Social Media and Newsletters

- EMODnet's LinkedIn platform experienced significant growth and engagement in 2024.
- EMODnet's Twitter/X account is regularly tagged and EMODnet posts multiple times per week on pan-EMODnet activities and amplifying messages from thematics, data ingestion partners and associated partners
- Monthly Newsletter strategy: Encourage thematics to contribute regularly, aiming for at least 2 news items per year from less active thematics.

### Collaboration and Shared Events

- Shared events list with coordinators to improve coordination and communication across thematics in order to share resources and avoid duplication of efforts. Collaborative opportunities to raise EMODnet's visibility and impact.

### Upcoming Changes and Future Directions

- Thematic and data ingestion will get access to edit their individual webpage static content on the EMODnet Portal Changes, once the Drupal update is completed: activity coordinated by EMODnet CP tech team;
- Increased communication on the key role EMODnet has to serve EU policy, Blue Economy etc (sector specific information on the EMODnet offer, to complement the existing searchable user database)
- A living document, to address any emerging communication needs and trends in 2024.



**EMODnet**

European Marine  
Observation and  
Data Network

# EMODnet Open Sea Lab 4.0

EMODnet Secretariat

# OSL 4.0 Overview and Key Dates



## Overview:

- EMODnet Open Sea Lab 4.0 (OSL 4.0) is the fourth edition of the flagship EMODnet hackathon series. The event is designed to foster innovation and collaboration in the marine data community. This edition is focusing on EMODnet's key role in providing diverse FAIR *in situ* marine data to the European Digital Twin Ocean (DTO). The scope will once again be global, but we will aim for more stakeholder mapping and invite relevant organisations and projects to participate as teams.

## Important Dates:

- **Mid-June 2024:** External promotion starts at the Digital Ocean Forum 2024 or right after
- **October 2024: Mentors and coaches' training** will take place in Brussels where they will be provided with guidance on using the hackathon platform, further their knowledge on the EDITO platform and get better acquainted with the Challenges. This will be followed back to back with the **hackathon kick-off event in Brussels**, which will be live-streamed. The warm-up sessions will help hackathon participants to get acquainted with the Challenges, meet their mentors and start forming teams (if they are not in teams already);
- **Early November 2024:** Online warm-up sessions
- **12-15 November 2024:** OSL 4.0 Hackathon, conducted as an online event, with an in-person hub in Ostend for the OLS 4.0 Team.
- **Jan-February 2025:** EMODnet Open Sea Lab 4.0 report produced and shared with the wider community, summarizing the key insights, outputs, and recommendations from the hackathon.



# OSL 4.0: Discussion

## Discussion on OSL 4.0, based on Concept Note

- Scope
- Societal Challenges for Hackathon
- **What We Need from Thematics and Data Ingestion**
  - **Help identifying key stakeholders / actors for targeted invitation** mid June 2024 onwards
  - **Promotion Support:** Help promote the event within your networks and through social media channels.
  - **Engagement and Participation:** Encourage marine professionals and organisations within your thematic areas to participate in the hackathon as teams.
  - **Mentorship and Coaching:** Provide expert mentors and coaches to guide hackathon participants through challenges and support them during the event.



**EMODnet**

European Marine  
Observation and  
Data Network

# COFFEE BREAK

**11:00-11:15**



**EMODnet**

European Marine  
Observation and  
Data Network

# EMODnet Use Cases

EMODnet Secretariat

# EMODnet Use Cases

## New Use cases 2024 in EMODnet use case database

### Search options

EMODnet component

- Any -

Case Type

|

- Business/Private sector
- Government/Public administration
- Society (civil society, citizens, etc.)
- Research/Academia

Refine results

Clear all

### Biology

10 Jan 2024

#### Facts and figures on the importance of UNESCO World Heritage Marine Sites for marine biodiversity

UNESCO and IUCN used EMODnet Biology data to compile an assessment on the status and trends of species within UNESCO World Heritage Sites.

SOCIETY (CIVIL SOCIETY, CITIZENS, ETC.)

Continue reading




### Chemistry

08 Apr 2024

#### Eutrophication climatology to decipher the consequences of climate change in the Adriatic Sea

As part of the AdriaClim project, researchers from the University of Bologna and the Euro-Mediterranean Center on Climate Change in Italy utilized EMODnet Chemistry data to create a detailed 3D biogeochemical model for the Adriatic Sea. Their analysis yielded insights into future biogeochemical changes driven by climate change, affecting marine ecosystems and key economic sectors like fisheries.



GOVERNMENT/PUBLIC ADMINISTRATION, RESEARCH/ACADEMIA

### Bathymetry

### Chemistry

### Human Activities

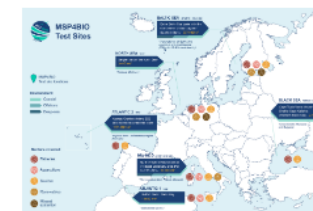
### Physics

### Seabed Habitats

27 Mar 2024

#### EMODnet services underpin science-based, data-driven Maritime Spatial Planning and Marine Protected Area networks

The Horizon Europe MSP4Bio project used EMODnet multidisciplinary marine in situ data, including from Bathymetry, Biology and many other thematic data, to inform an Ecological-Socio-Economic (ESE) management framework used for science-based MSP to safeguard and restore biodiversity in a coherent European MPA network.



BUSINESS/PRIVATE SECTOR, RESEARCH/ACADEMIA

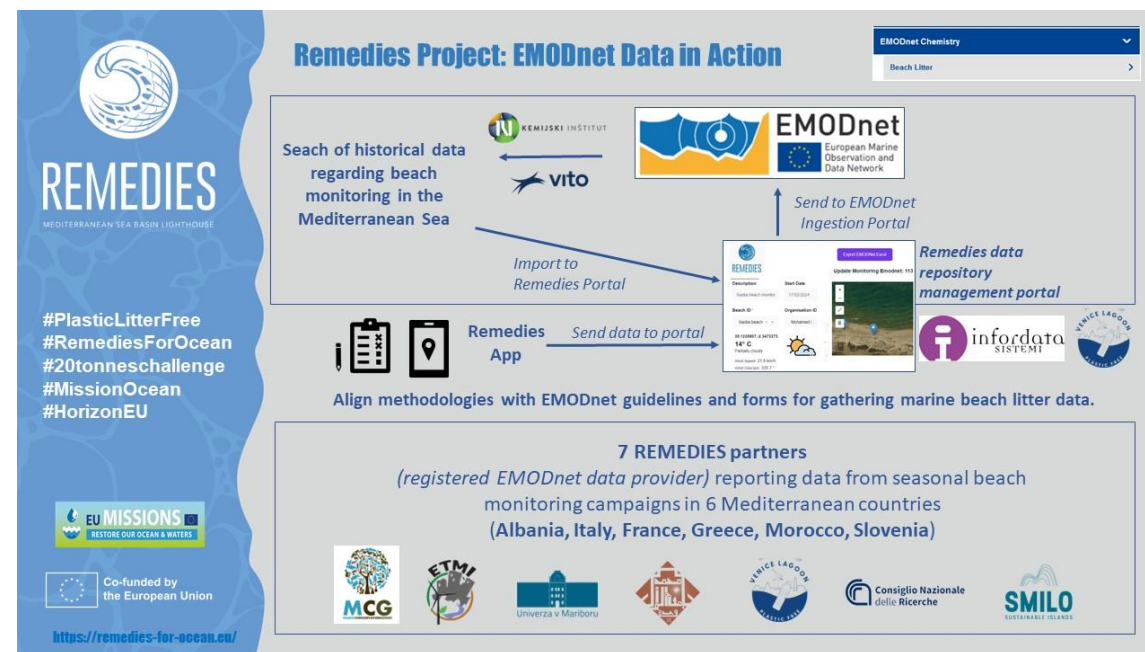
# EMODnet Use Cases

## Use cases in the pipeline

- EMODnet Marine litter data used to develop and test the first Marine Litter Assessment Tool (EMODnet Chemistry)



- EMODnet Data in Action: Beach Litter Monitoring App and Venice Lagoon Plastic Free (REMEDIES PROJECT)





**EMODnet**

European Marine  
Observation and  
Data Network

# EMODnet for Business

EMODnet Secretariat

# EMODnet for Business

## EMODnet Associated partnership: new members in 2024 so far



### Renewable Grid Initiative (RGI)

- a **collaboration of NGOs and transmission system operators (TSOs)** promoting fair, transparent and sustainable grid development to **enable the growth of renewables** and achieve full decarbonization in line with the Paris Agreement.
- foster dialogue, contributing to the sustainability of renewable infrastructure, increase awareness about EMODnet and how to use it

### Oceano VOX

- a start-up specializing in the acquisition of **environmental data** relying on participatory science and the Ocean IoT (Internet of Things). Oceano Vox is building the largest **network of ocean and climate sensors** in the world thanks to a low-carbon and highly competitive alternative.
- These data will be made available to EMODnet

### Voice of the Ocean (VOTO)

- a foundation that conducts, supports, and promotes science and communication regarding the sea and its dynamic processes. VOTO continually **occupies several ocean observatories in the Baltic Sea** using autonomous surface and subsurface platforms.
- Existing links with EMODnet include supplying near real time and delayed mode data to EMODnet Physics via the ERDDAP server.

Renewables   
Grid Initiative

OCEANO  VOX



Voice of the Ocean

# EMODnet for Business

## EMODnet Associated partnership: AP ToR (updated April 2024: for SC approval at 20th SC)



### Terms of Reference of the Associated Partnership Scheme

V3, April 2024

#### Contents

1 Introduction.....	3
2 Background.....	3
3 EMODnet structure and governance .....	5
3.1 General structure and main functions.....	5
3.2 Contractual partners.....	6
3.3 EMODnet Associated Partners .....	6
Aims and objectives of the Associated Partnership .....	6
What does Associated Partnership entail? .....	6
Benefits of Associated Partner membership.....	6
Associated Partnership Criteria .....	7
Application procedure .....	8

#### Associated Partnership Criteria

EMODnet Associated Partnership is open and inclusive to all stakeholders from the marine, maritime and related sectors, including both public and private organizations, and including traditional and emerging blue economy sectors.

On application, EMODnet APs should demonstrate willingness to:

- Strengthen cooperation with EMODnet, e.g., in terms of data sharing and provision, using EMODnet data, data products, or expert advice e.g. in best practices and related services/research.
- Actively support and implement the core principles of EMODnet and to act as an ambassador for EMODnet, promoting it on their organisation website and to their stakeholder networks;
- Actively contribute to EMODnet requests for community feedback on EMODnet user needs and requirements e.g. online surveys, targeted assessments;
- Actively take part, where possible and relevant, in EMODnet events e.g. Open Conference, Open Sea Lab, with willingness to explore opportunities for joint activities e.g. demonstrations, training etc.

Associated Partners do not have to be based in Europe, but must be able to demonstrate some link with Europe (e.g. activities in Europe, collaborations with European organisations, collecting/holding data from European seas, etc). Both individual organizations, associations and/or networks can apply.

As of April 2024, it is mandated that any organization elevated to the status of a subcontractor or full partner within EMODnet must forfeit its Associated Partnership designation. Whilst this may result in a reduction or neutral expansion of the EMODnet AP network, it is seen as a positive development when an EMODnet AP moves to a closer partnership as a subcontractor or full partner.



# EMODnet for Business

## EMODnet for Business events 2024



- Each year EMODnet organises a dedicated EMODnet for Business event, targeted at a Blue Economy sector (Aquaculture, ORE, coastal tourism)
- **2024 workshop will focus on Boating, Marinas and Ports** : bring together key actors from the recreational boating and maritime shipping communities together with ports and marinas (private and public) stakeholders together with EMODnet marine data experts
- **As a pan-EMODnet event, the Secretariat invites participation (and demonstrations of the EMODnet offer) by EMODnet thematics, and Data Ingestion for dialogues on data sharing.**
- **Timeline**
  - **April-May 2024:** mapping of **key stakeholders** and explore opportunities with key European and International networks e.g., European Boating Industry, World Ocean Council (WCO), TransEurope Marinas.
  - **June 2024:** An **initial meeting (MS1.18) with EMODnet’s Secretariat, DG MARE, CINEA and key representatives** of the Blue Economy sector in question. The meeting would present the EMODnet offer and would discuss preparations for an EMODnet for Business event in Autumn 2024, including the high-level agenda including speakers, a date/time and venue/location (if applicable) for the workshop.
  - **End June – early July 2024:** A date/time would be fixed for the workshop for late September – October 2024, **opening of registration and targeted invitations** would go out to speakers and invited participants, together with a high-level agenda.
  - **June-August 2024:** Actively contact relevant stakeholders who are invited to participate to develop use cases of how they already use EMODnet. Some of these would present at the workshop, and all use cases prepared before and after the workshop would be made available in the EMODnet Portal use case database;
  - **End September – October 2024:** **The EMODnet for Business 2024 event (MS1.19) takes place**, with the workshop moderator being a member of the co-organisers e.g., EMODnet Secretariat, DG MARE, Blue Economy sector, with 1-2 rapporteurs being provided to capture key points for a short report, to be produced within 2 months after the event, made available on the EMODnet Portal and EC Maritime Forum and communicated via the EMODnet Portal, EMODnet News Digest and social media;

# EMODnet for Business

## EMODnet for Business events 2024



- **Expected outputs of the 2024 EMODnet for Business event:**

- A short report of the key outcomes of the workshops would be produced and would be made available on the EC Maritime Forum and on the EMODnet Portal, also promoted through the EMODnet News Digest;
- Recommendations (in the report) of sector-specific data requirements (also at regional sea-basin level) for how the EMODnet service could evolve;
- New EMODnet use cases demonstrating the value of EMODnet data/data products to Blue Economy sectors;
- New EMODnet Associated Partners and wider stakeholders engaged in the EMODnet community as EMODnet service users, contributors of data, engaged also via the EMODnet News Digest.



**EMODnet**

European Marine  
Observation and  
Data Network

# EMODnet EU Partnerships

EMODnet Secretariat

# EMODnet EU Partnerships

## De-brief from open session and ongoing EU partnerships



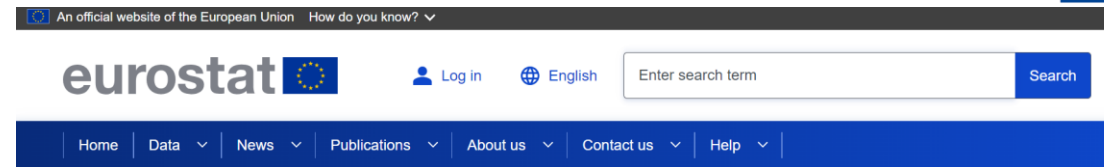
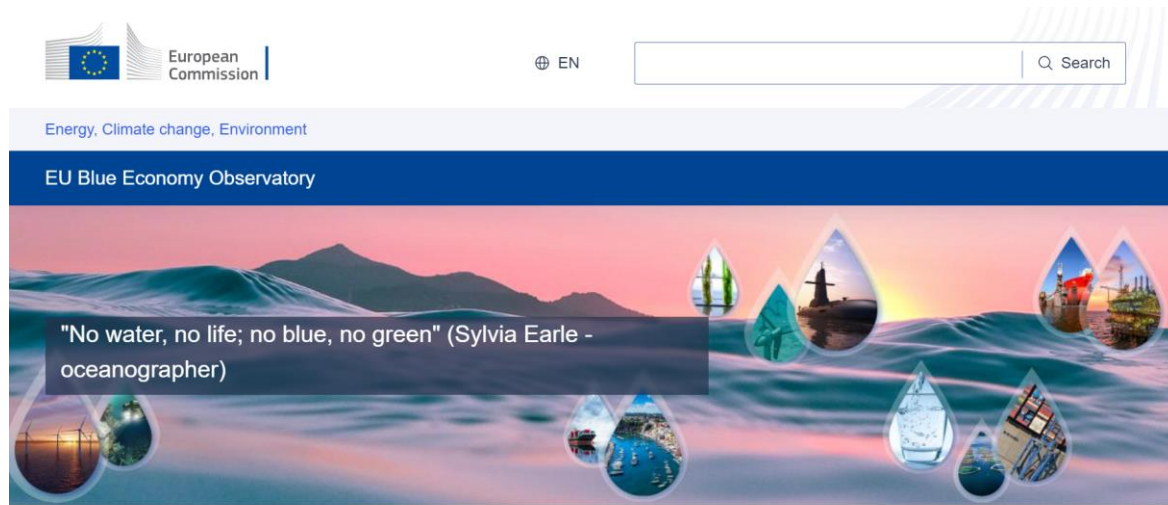
### European *In Situ* Marine Data Service Landscape

Marine knowledge underpins scientific research, EU environmental policy implementation, Blue economy operations, ocean management and conservation, and more. The foundation of marine knowledge is high-quality ocean observations, with observations falling into two distinct categories, those taken by satellites (remote sensing)<sup>1</sup> and those sampled through *in situ*<sup>2</sup> technology (direct measurements in the environment).



# EMODnet EU Partnerships

## De-brief from open session and ongoing EU partnerships



Home > Data > Database

### Database

[Information on the database](#)

### EMODnet - Eurostat:

- EMODnet Secretariat – Eurostat dialogue, February 2024
- MARE-GISCO meeting March 2024

**EMODnet, European Blue Economy Observatory and EEA**  
Joint workshop at European Maritime Day 2024, 31st May  
11:15-14:45, Svendborg, Denmark

# EMODnet EU Partnerships

## Regional Sea Conventions



- EMODnet has multiple channels of communication with RSCs
- EMODnet Secretariat WP5 includes study on regional coordination of ocean observation and data: interviews with RSCs
- Status update of common document on Thematic and Data ingestion interactions with Regional Sea Conventions:

[https://docs.google.com/spreadsheets/d/1DlCgVdcvFd8tQ\\_5eG14JRIOLNhedw2VK\\_P5hY2Zwnoo/edit#gid=0](https://docs.google.com/spreadsheets/d/1DlCgVdcvFd8tQ_5eG14JRIOLNhedw2VK_P5hY2Zwnoo/edit#gid=0)

Theme	Biology			
	RSC			
Question	OSPAR	HELCOM	UNEP-MAP (Barcelona Convention)	BSC (Black Sea Convention)
your Phase IV contract? (Nov 2022)	Y	Y	Y	N
<i>update on contact with RSC, April 2024</i>	Y	Y	Y	Y
What were the topic(s) of discussion? (Nov 2022)	are from data preparatory	potential data	and products was shared within a	the same biology data
<i>update on topics of discussion, April 2024</i>				
dataset, product, ...) (Nov 2022)	distributions	individual datasets		
<i>April 2024</i>	- We have planned and hosted a workshop with the RSC in April 18th- We have drafted and published informative materials			
dialogues with the RSC(s)? (Nov 2022)	habitats and need of their	seabed habitats and	Chemistry, UNEP MAP has used	
<i>collaboration/dialogue per RSC, April 2024</i>	N	N	N	N
with the RSC(s)? (Nov 2022)	on data services (preparation	a questionnaire to	been proposed to raise	Understanding concluded
<i>the RSCs planned between May-December 2024?</i>	N	N	N	N
regional assessment? (Nov 2022)	the assessment (QSR2023)	used in assessments	no	Black Sea State of
<i>assessment/quality status report in 2023 or 2024</i>				
<i>Ingestion attend meetings of the RSCs (for each</i>	Y	Y	Y	Y
<i>partners are directly involved in RSC WGs/meetings?</i>	ICES, IEO, ILVO, IPMA, MBA,	ICES, INRAE, SMHI,	Deltares, OGS	NIMRD
<i>ingestion meetings with RSCs in 2024? (yes/no/don't</i>	(2) collecting information on how we can support Region Sea Conventions activities related with environmental status			

# EMODnet EU Partnerships

## European projects and initiatives: EMODnet representation and relevance



- EMODnet webinar on 28<sup>th</sup> February 2024 brought together many EU Horizon Europe and Mission Ocean projects providing guidance on data management, submission and ingestion into EMODnet (with guidance document output);
- There are many EU projects directly related to EMODnet and the European *in situ* marine data pipeline for which more strategic interaction could be useful e.g., AMRIT;

Open Discussion, ALL

Energy, Climate change, Environment

### European Marine Observation and Data Network (EMODnet)

About ▾ Data Services ▾ Solutions ▾ Themes ▾ Community Pages ▾ Atlas of the Seas ▾ News & Events ▾ FAQ Downloads

Home > News > EMODnet Guidelines for European Project Data Submissions

## EMODnet Guidelines for European Project Data Submissions

NEWS ARTICLE | 27 March 2024

The EMODnet logo is displayed at the bottom of the screenshot, consisting of a stylized wave graphic and the text 'EMODnet' and 'European Marine Observation and Data Network'.



**EMODnet**

 European Marine  
Observation and  
Data Network

# European Atlas of The Seas: EMODnet offer

**Tim Collart & Nathalie Van Isacker, EMODnet Secretariat**

**30 April 2024**



The European Marine Observation and Data Network (EMODnet) is financed by the European Union under Regulation (EU) 2021/1139 of the European Parliament and of the Council of 7 July 2021 establishing the European Maritime, Fisheries and Aquaculture Fund.



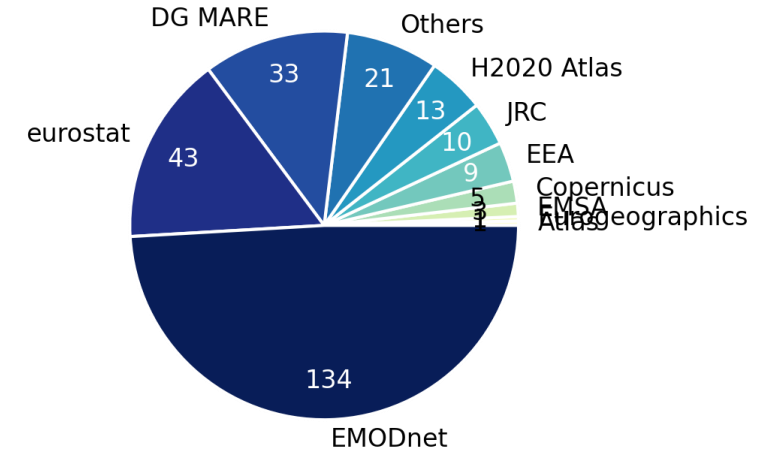
# The European Atlas of the Seas

Powered by EMODnet

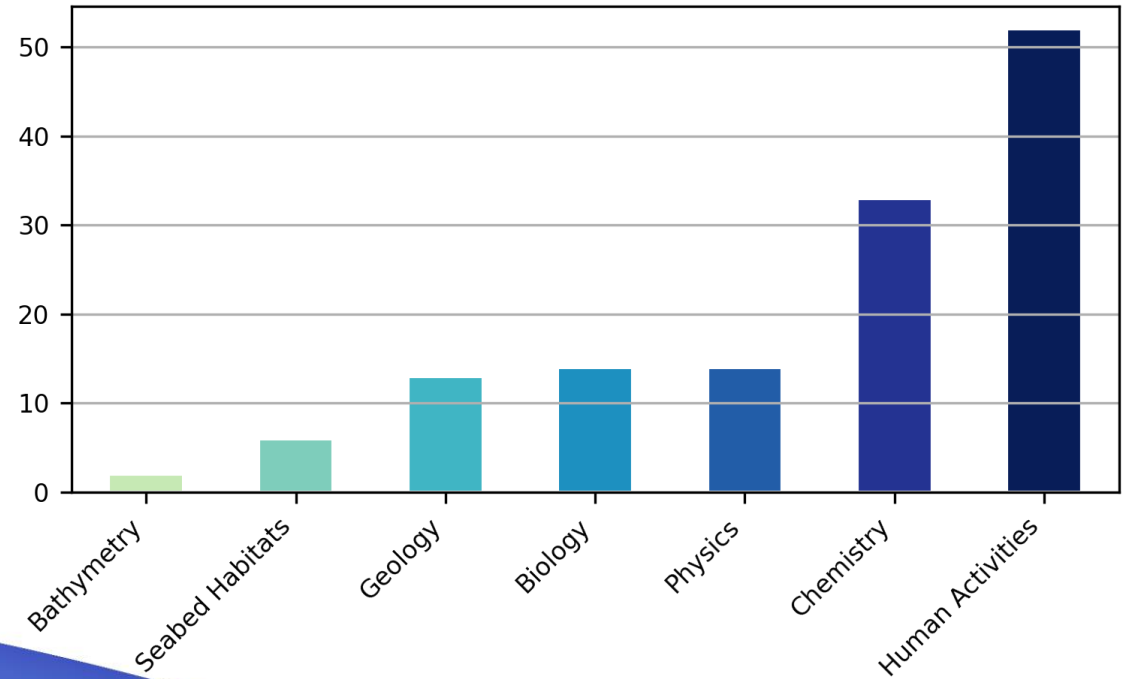
- 50% of maps in the Atlas provided by EMODnet
- EMODnet maps from across the thematics



Atlas maps by data provider



Atlas maps provided by EMODnet by thematic

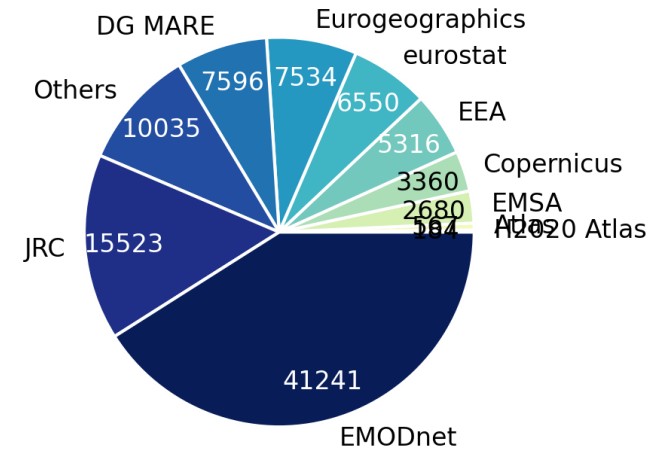


# The European Atlas of the Seas

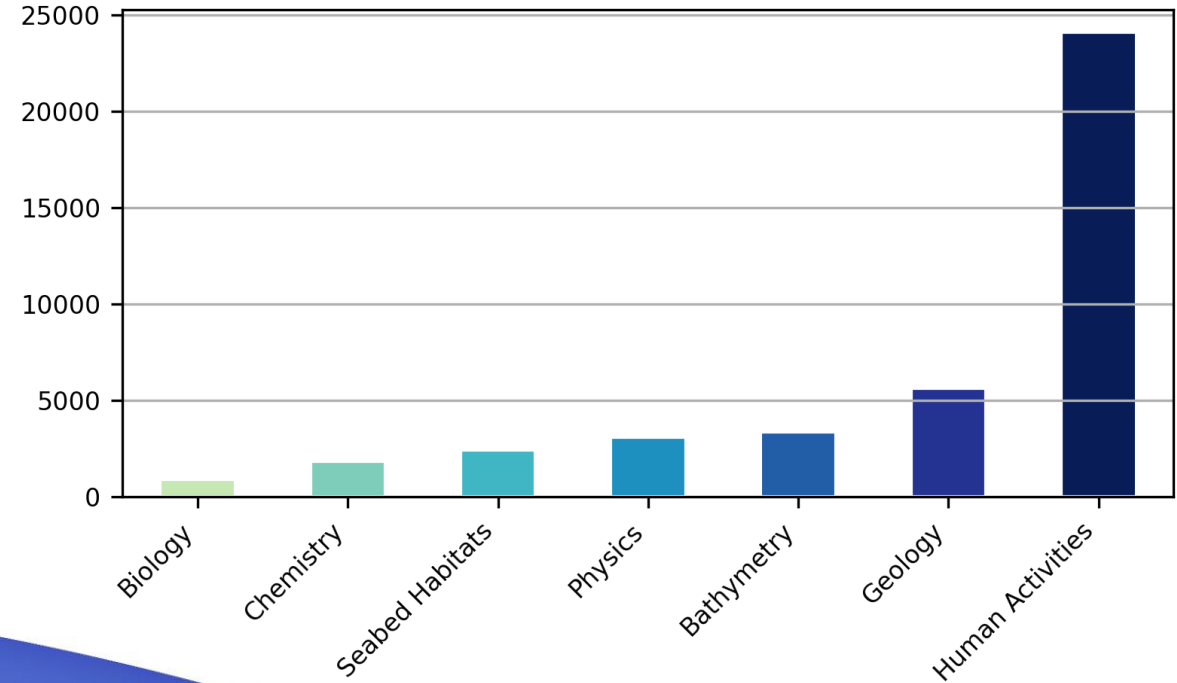
## Promotes EMODnet

- 50% of maps in the Atlas provided by EMODnet
- EMODnet maps from across the thematics
- EMODnet maps were loaded 41k times in 2023

Number of maps loaded by data provider in 2023



Number of EMODnet maps loaded by thematic in 2023



# The European Atlas of the Seas

## Promotes EMODnet

- 50% of maps in the Atlas provided by EMODnet
- EMODnet maps from across the thematics
- EMODnet maps were loaded 41k times in 2023
- Nine of the 20 most loaded layers in the Atlas (in 2023) are from EMODnet

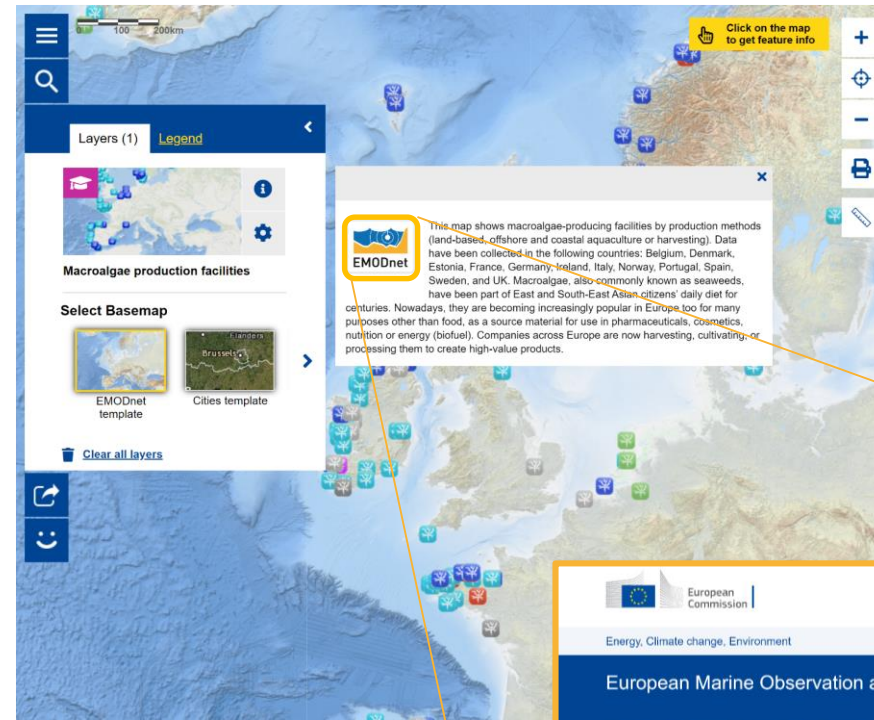
Map	Data Provider	EMODnet Thematic	No of times loaded	% of times loaded
Ferry routes	Eurogeographics		7534	7%
Country borders	JRC		6442	6%
<b>Exclusive Economic Zone</b>	<b>EMODnet</b>	<b>Human Activities</b>	<b>4678</b>	<b>5%</b>
<b>Locations of wind farms</b>	<b>EMODnet</b>	<b>Human Activities</b>	<b>4454</b>	<b>4%</b>
Rivers and lakes	JRC		4016	4%
Mission Actions - EU Mission Restore our Ocean and Waters	DG MARE		3512	3%
River basins	JRC		3081	3%
Major oil spill incidents	EMSA		2284	2%
Coastline	EEA		2076	2%
<b>Locations of wind farms (polygons)</b>	<b>EMODnet</b>	<b>Human Activities</b>	<b>2054</b>	<b>2%</b>
<b>Mean underwater depth</b>	<b>EMODnet</b>	<b>Bathymetry</b>	<b>1736</b>	<b>2%</b>
<b>Macroalgae production facilities</b>	<b>EMODnet</b>	<b>Human Activities</b>	<b>1725</b>	<b>2%</b>
<b>Submarine volcanoes</b>	<b>EMODnet</b>	<b>Geology</b>	<b>1720</b>	<b>2%</b>
<b>Underwater depth contours</b>	<b>EMODnet</b>	<b>Bathymetry</b>	<b>1618</b>	<b>2%</b>
Global mean sea level regional trend	Copernicus		1528	2%
Network of European Blue Schools	DG MARE		1296	1%
Aquaculture production	eurostat		1292	1%
<b>Posidonia oceanica distribution (seagrass species)</b>	<b>EMODnet</b>	<b>Seabed Habitats</b>	<b>1283</b>	<b>1%</b>
Coastal geology	EEA		1250	1%
<b>Microalgae production facilities</b>	<b>EMODnet</b>	<b>Human Activities</b>	<b>1232</b>	<b>1%</b>
Others			46675	46%



# The European Atlas of the Seas

## Promotes EMODnet

- 50% of maps in the Atlas provided by EMODnet
- EMODnet maps from across the thematics
- EMODnet maps were loaded 36.5k times in 2023
- Nine of the 20 most loaded layers in the Atlas (in 2023) are from EMODnet
- Plans to make EMODnet data easier to find from the Atlas



# The European Atlas of the Seas at events & workshops



Credit: EMODnet Secretariat



Credit: EMODnet Secretariat



Credit: EU4Ocean Coalition



Credit: EU4Ocean Coalition



Credit: EU4Ocean Coalition



Credit: EU4Ocean Coalition

**EU4OCEAN SPOW –  
PLASTIC  
POLLUTION AND  
WORKING WITH  
OCEAN  
TECHNOLOGY**

Network of European Blue Schools

SCIENTIX

#EU4Ocean #EU4BlueSchools

European Schoolnet



**March 11<sup>th</sup>, 2024**

This SPOW has received funding from the EU4Ocean Coalition of the Directorate General of Maritime Affairs and Fisheries of the European Commission and is co-branded with Scientix, an initiative of European Schoolnet. The content included in this document is the sole responsibility of the authors, and it does not represent the opinion of the European Commission (EC), and the EC is not responsible for any use that might be made of information contained.

Ocean Literacy in Action, EU4Ocean Coalition, 8 March 2024

SPOW: Science Projects Online Workshops

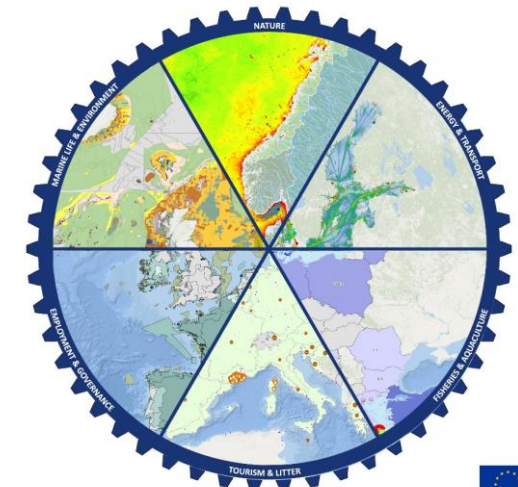


De Plataan primary school, 11 March 2024

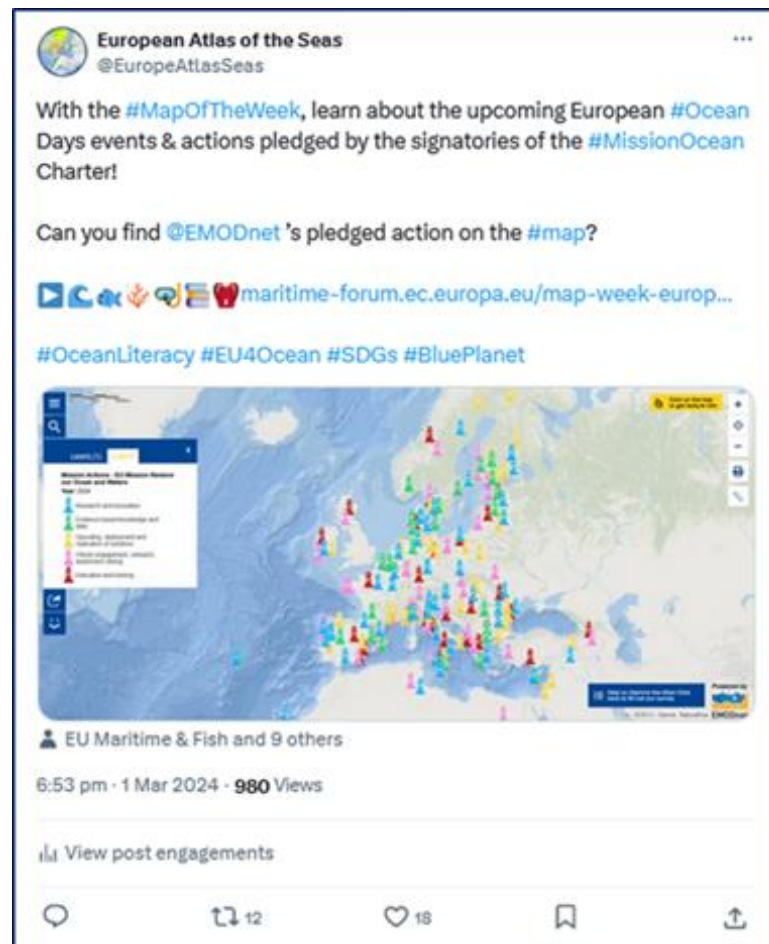


European Youth Week, 12 April 2024

The European Atlas of the Seas



# European Atlas of the Seas' resources and publications



### European Atlas of the Seas

#### Monthly dive into the European Atlas of the Seas

A new [video tutorial](#) has been released on the Atlas' measure tool which shows how users can measure distances and estimate surface areas in the Atlas as well as see the geographical coordinates for any location on a map. A great help to resolve the geo-caching game, treasure hunt and boat races in the Teachers Corner! In February, four 'Maps of the Week' were published on the Maritime Forum and the EMODnet website: 'World Wetlands Day, Rivers and Marine Natura 2000 sites', 'Marine habitats and biodiversity conservation', 'Plastic Pollution and Seabed Litter' and 'Ensuring Sustainability in Fisheries'.




[more](#)

GENERAL PUBLICATIONS | 28 March 2024

#### Download the Atlas' Quiz on Marine Litter

Wish to know more about pollution on beaches and in the ocean?



1. Open the presentation in slide show mode. On the second page, click on the answer.
2. Not correct ? Click on "Let's try again"! You see a map? Well done!
3. Looking for further information? Click on the hyperlink below the map. To continue, move to the next slide.

English (45.89 MB - PPTX) [Download](#)

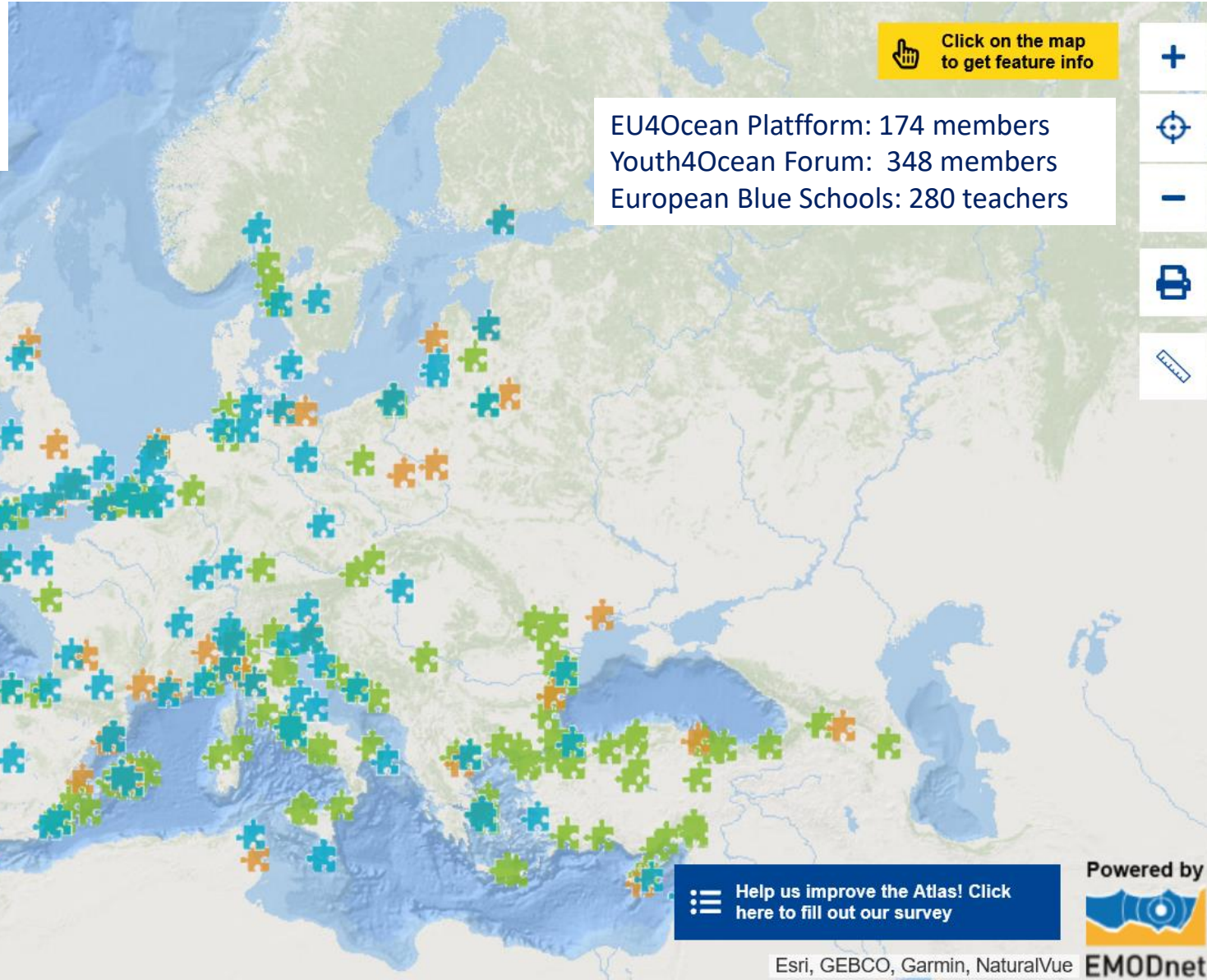


Social media outreach: 2,887 followers

# Great synergies with the EU4Ocean Coalition - #MakeEUBlue



Join the **EU4Ocean Platform** today and become part of a vibrant and engaged Ocean community!



Layers (3)

Legend

**EU4Ocean Coalition for Ocean Literacy – EU4Ocean Platform members**

Year: 2023

 EU4Ocean Platform member

**Projects of Young Ocean Advocates**

Year: 2022



**Network of European Blue Schools**

Year: 2020-2023



Help us improve the Atlas! Click here to fill out our survey

Powered by



# Connecting to OceanICU – Understanding Ocean Carbon



OceanICU Project @Oceanicu\_carbon · 11 Mar

OceanICU is gathering Online this week for its annual meeting. Good dialogue and informative updates to ensure. How will we develop new knowledge on #ocean #carbon to underpin scenarios & decision-making in global Carbon & #climatechange? 🌍 Stay tuned! #NetZero #eugreendeal



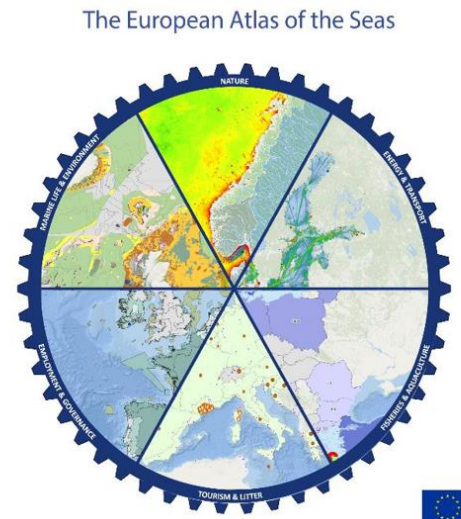
Horizon Europe and OceanICU Project



## WP8 Connecting OceanICU to Society

- New content for the Atlas
- New users of the Atlas: researchers, policy-makers, schools, youth

## Input to the European Atlas of the Seas



Dive in now!



The European Commission's Ocean Literacy tool powered by the European Marine Observation and Data Network (EMODnet).





**EMODnet**

European Marine  
Observation and  
Data Network

# External events

EMODnet Secretariat, ALL

# External events

- Shared events list: <https://docs.google.com/document/d/1jw1Uz0GBKrp7-2swTgEBxaKg7mIO-ruj6sL1r7eZN3g/edit#heading=h.hkk73yssweqo>

## Upcoming events

### May 2024:

- Geospatial World Forum
- MSFD WG DIKE / TG Data
- IMDIS 2024
- Digital skills summit
- EMD 2024

### June 2024:

- Copernicus Marine Service GA 2024; OceanHack4EU Copernicus Hackathon
- Ecopath 40 years Conference
- DOF 2024

### September 2024:

- ICES 2024
- Other



**EMODnet**

European Marine  
Observation and  
Data Network

# Next SC

EMODnet Secretariat, ALL



**EMODnet**

European Marine  
Observation and  
Data Network

# Closing day 2

DG MARE, EMODnet Secretariat



# EMODnet



European Marine  
Observation and  
Data Network



[emodnet.ec.europa.eu](https://emodnet.ec.europa.eu)

Stay up-to-date with  
the latest news



Unless otherwise noted the reuse of this presentation is authorised under the [CC BY 4.0](https://creativecommons.org/licenses/by/4.0/) license. For any use or reproduction of elements that are not owned by the EU, permission may need to be sought directly from the respective right holders.

The European Marine Observation and Data Network (EMODnet) is financed by the European Union under Regulation (EU) 2021/1139 of the European Parliament and of the Council of 7 July 2021 establishing the European Maritime, Fisheries and Aquaculture Fund.