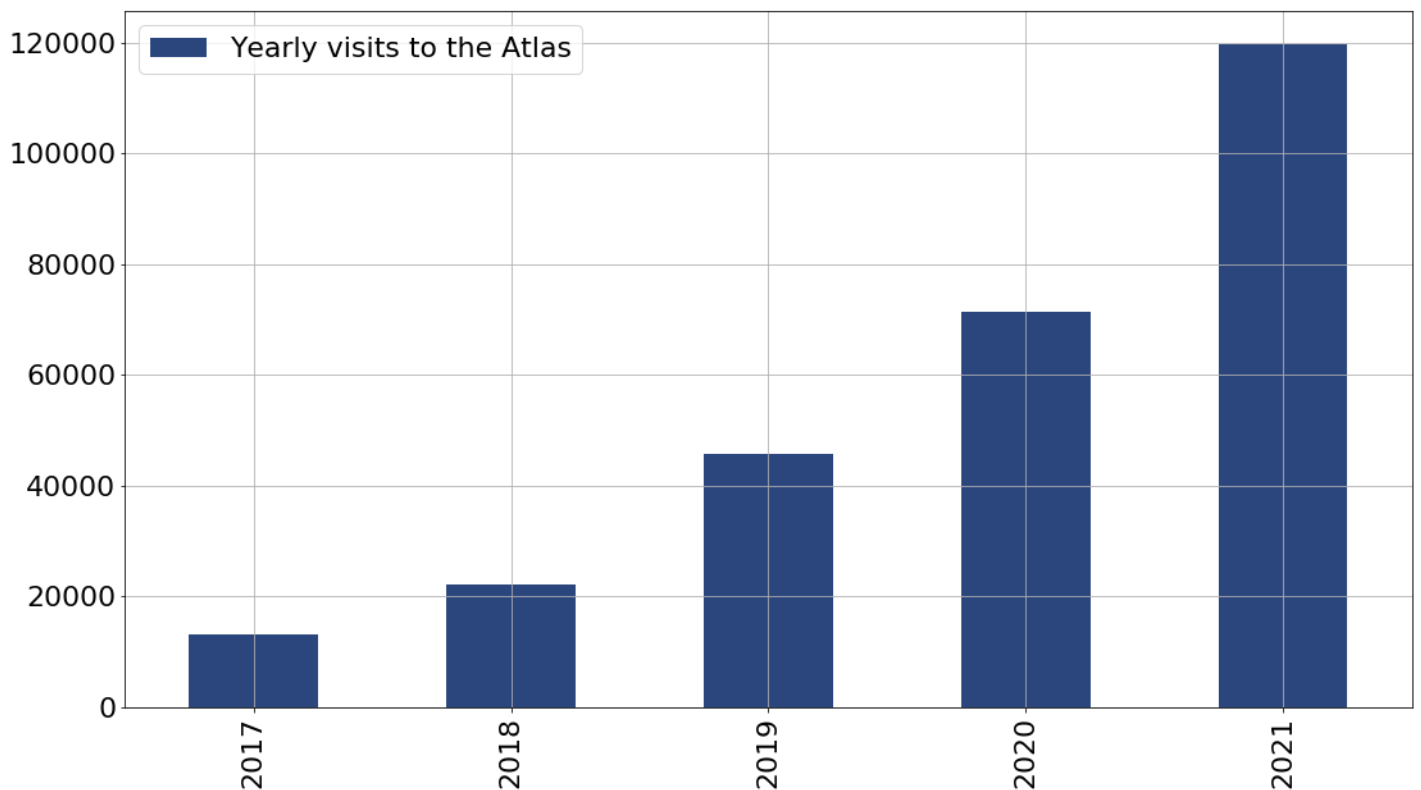
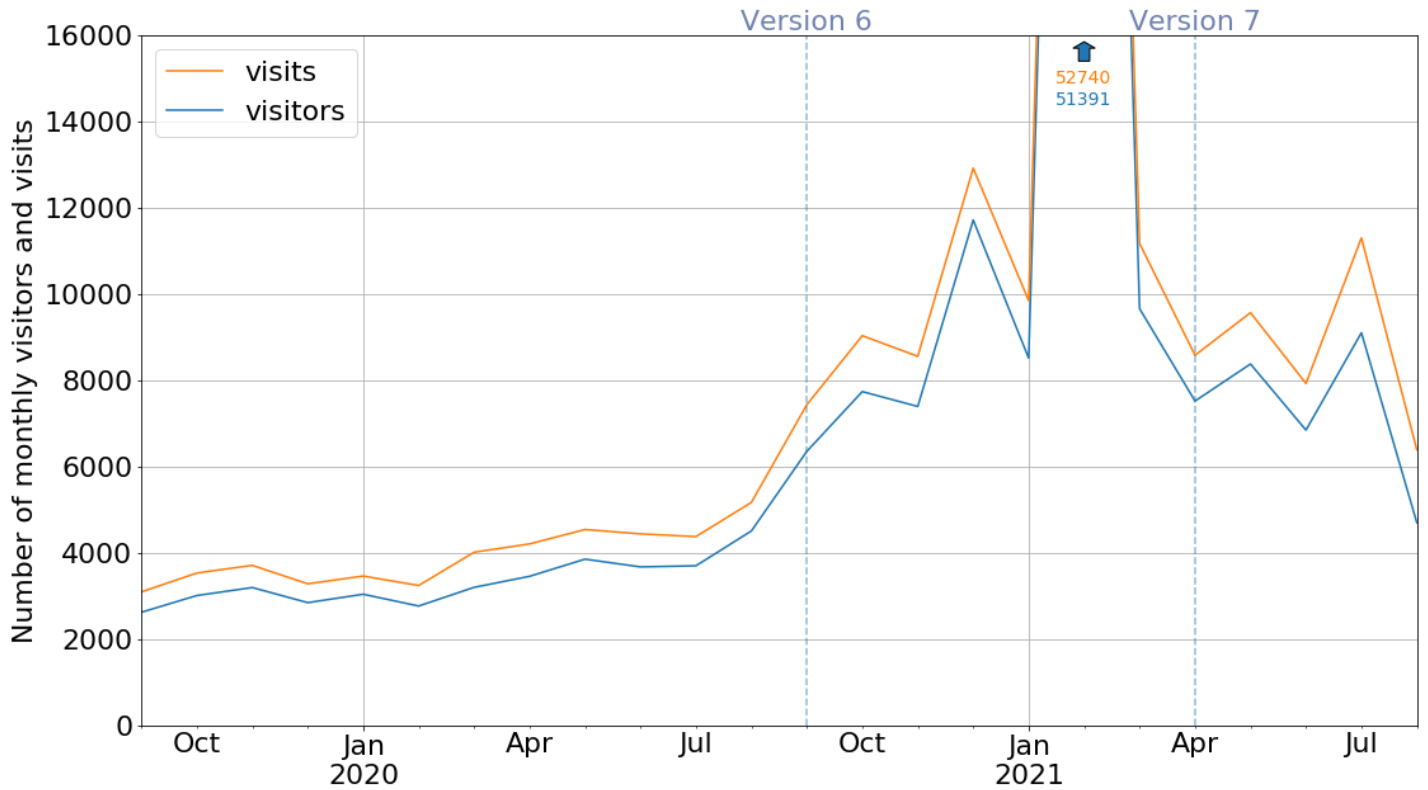


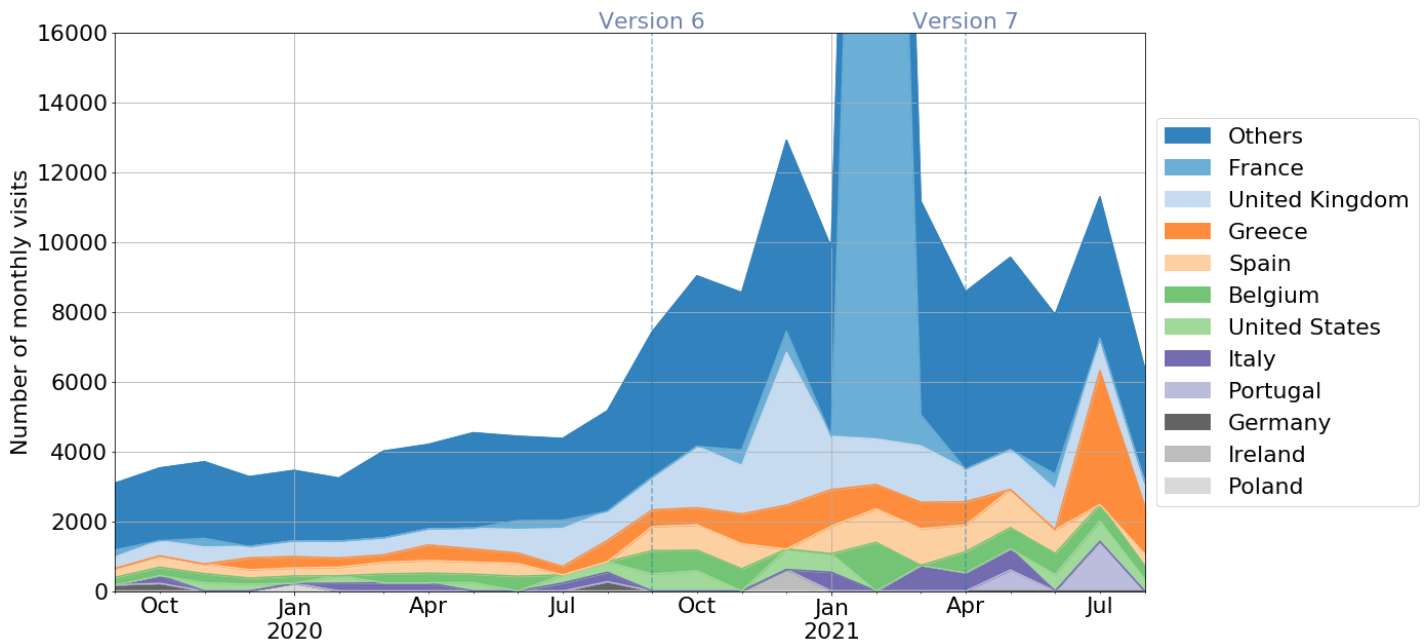
Yearly visits to the Atlas since 2017

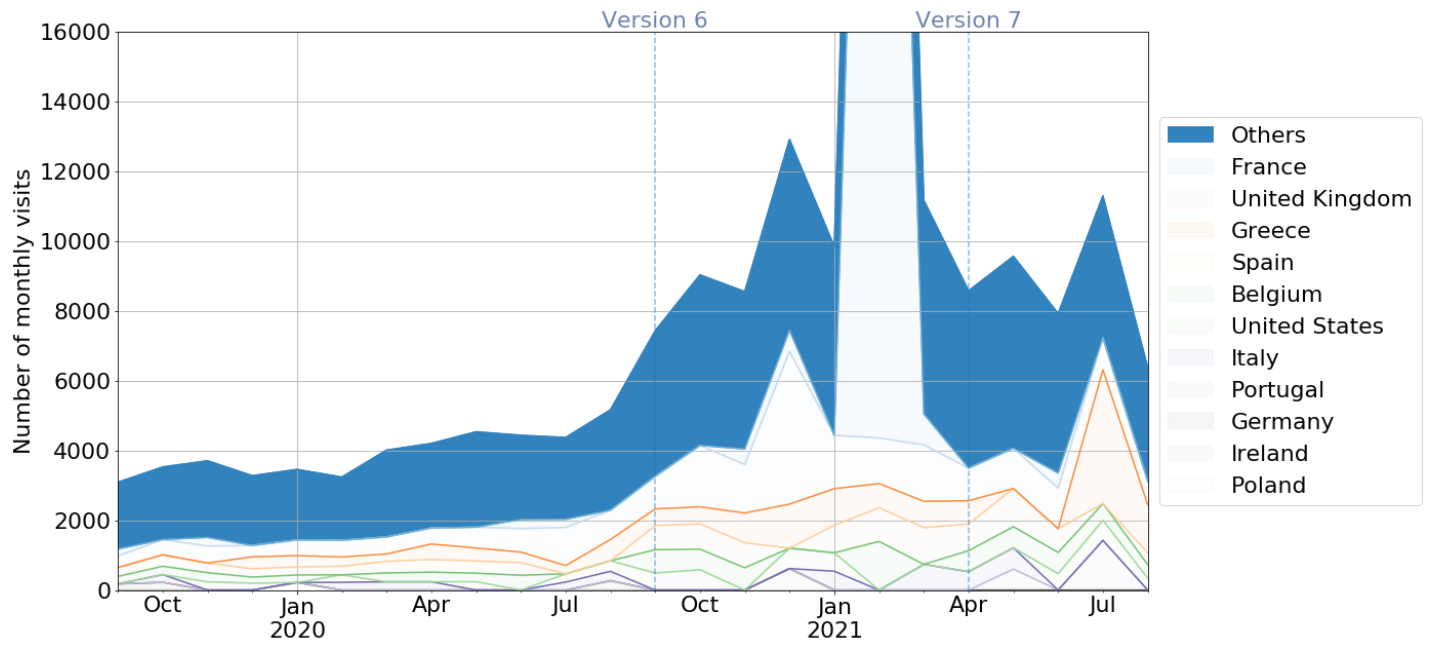


Monthly visits and visitors to the Atlas over last phase



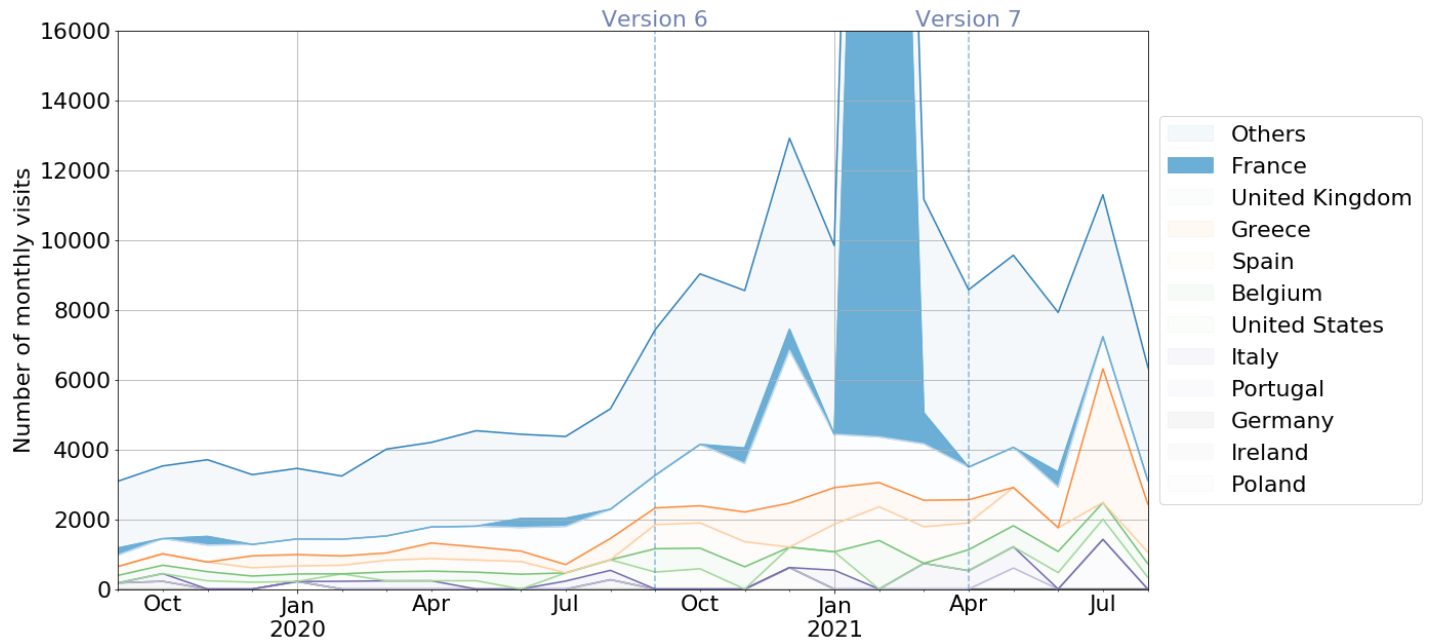
Monthly visits by country (top 5)





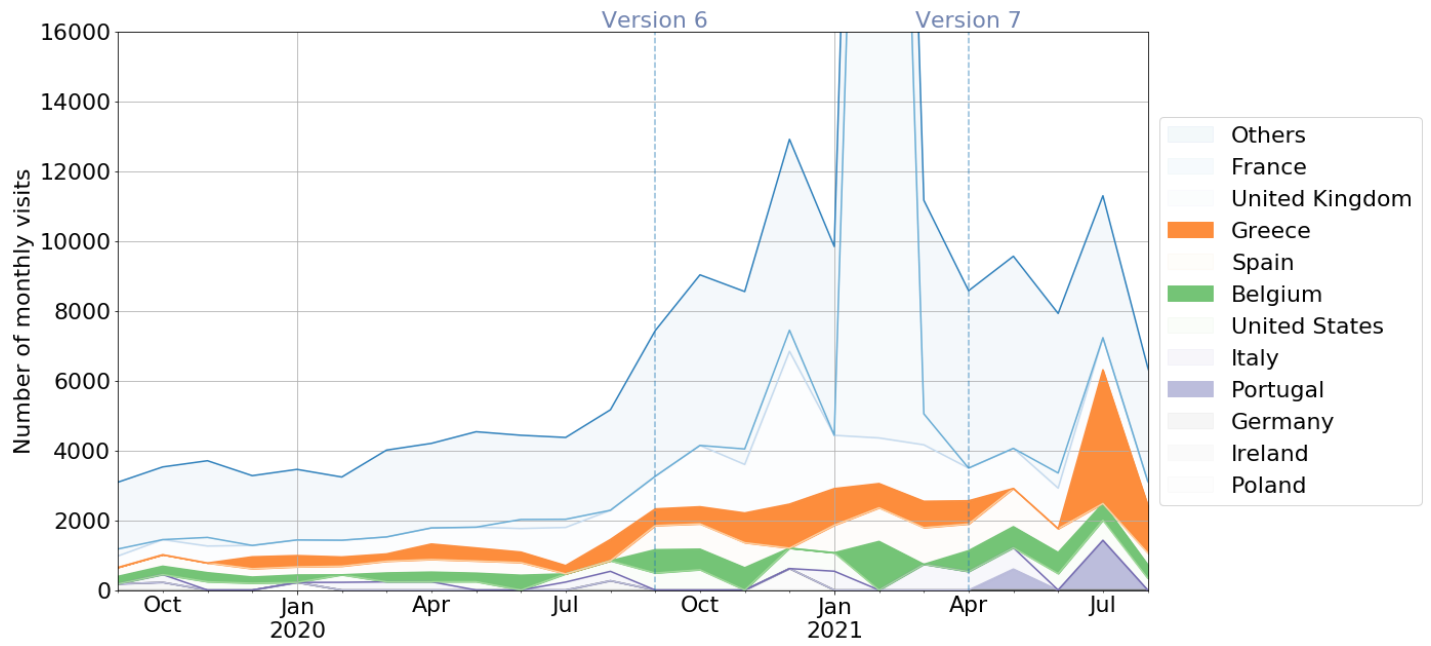
Others

- Visitors from all countries not in the top 5 represent the largest share
- Increase after v6 release which introduced translation in 24 official EU languages



France

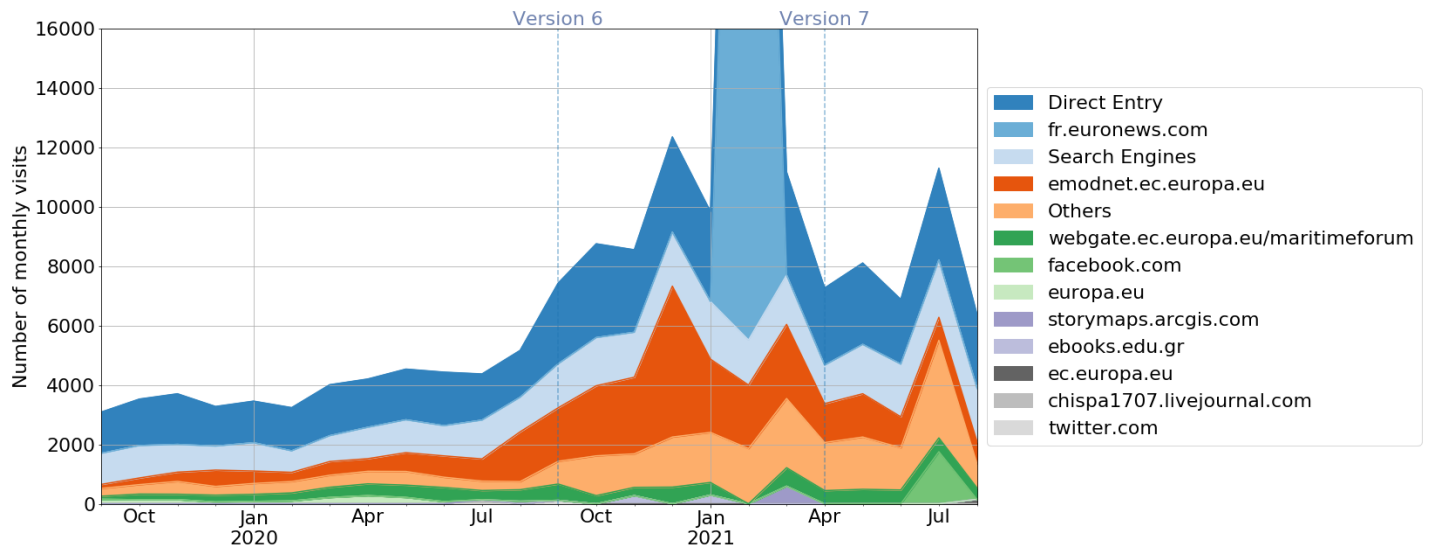
- Spike in visitors from France in February 2021

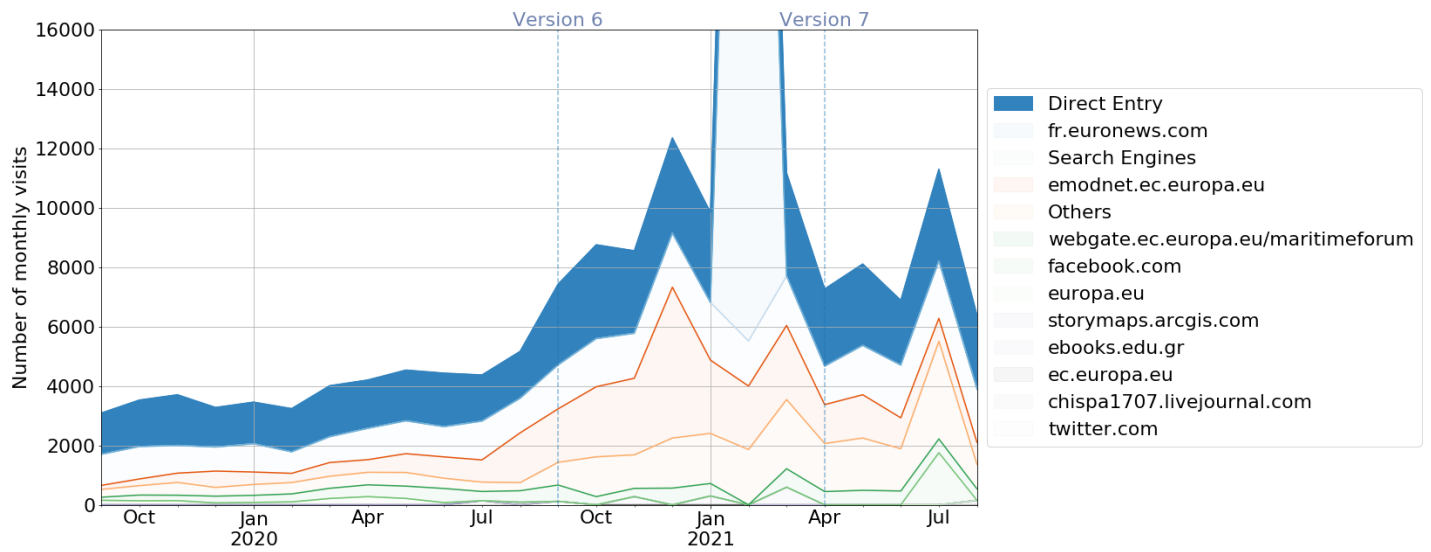


Greece, Belgium & Portugal

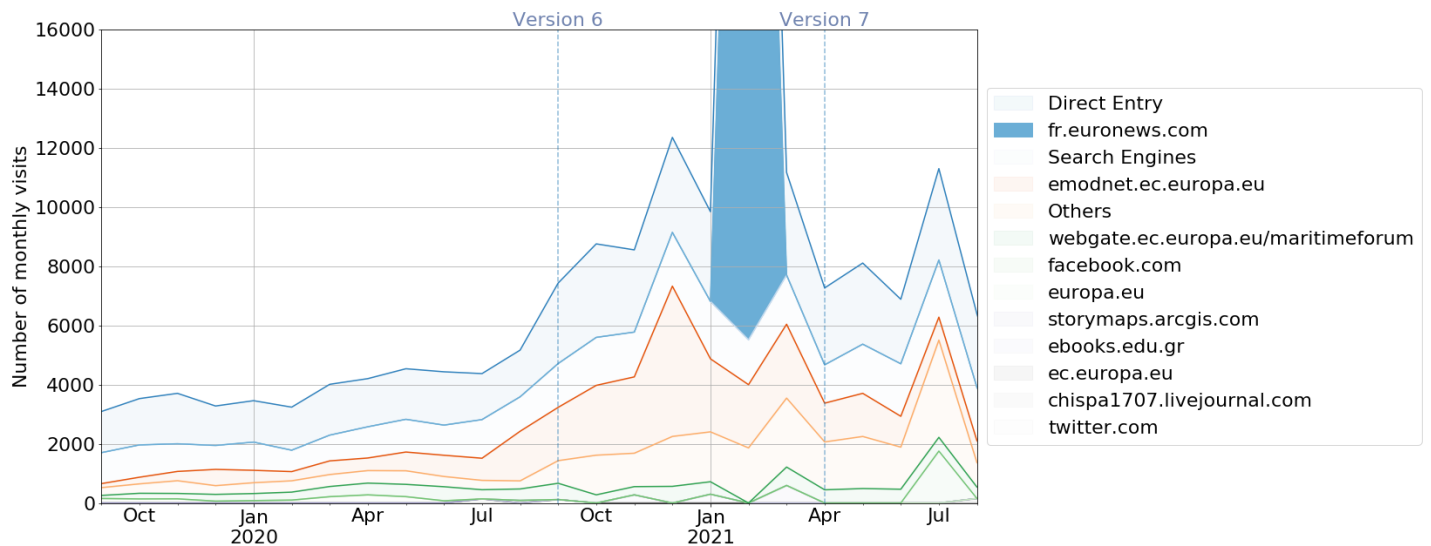

- Frequently in top 5 countries and growing share of visits
- Well represented relative to population size

Monthly visits by referrer (top 5)



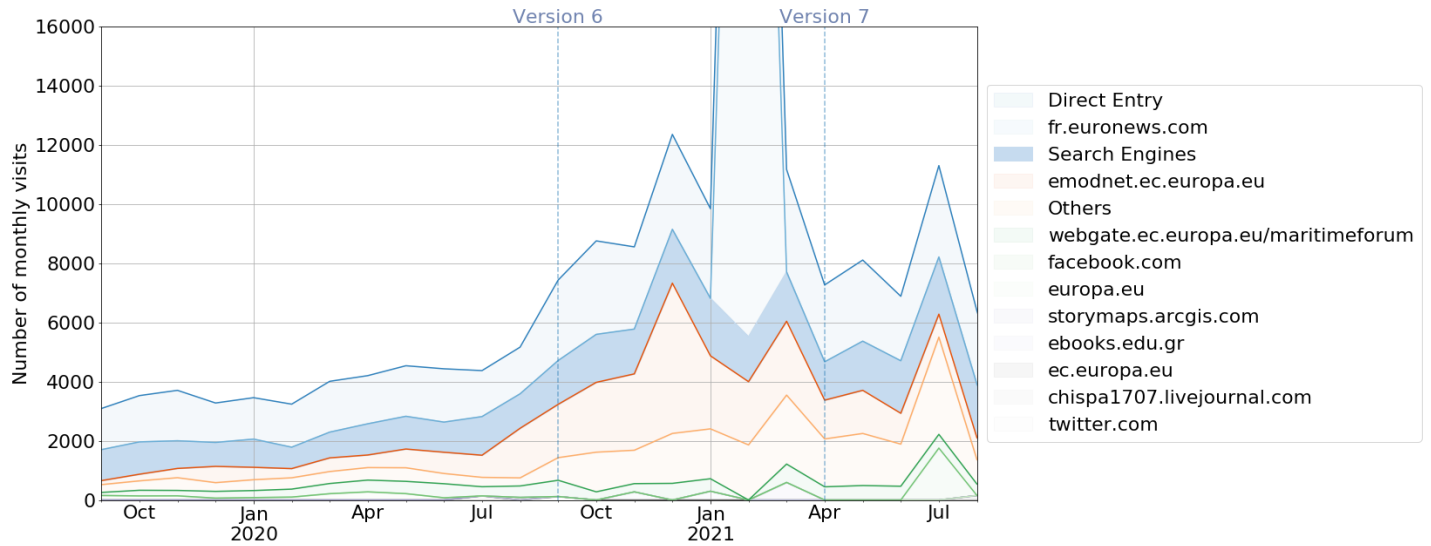
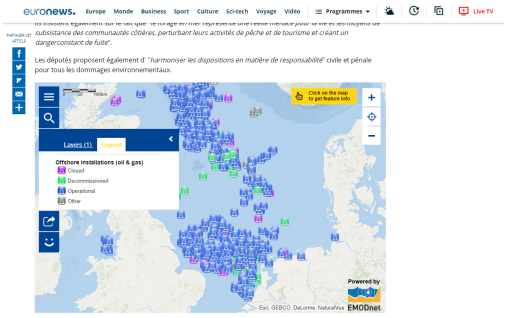


Direct Entry



French Euronews Article

- <https://fr.euronews.com/2021/02/10/environnement-des-deputes-europeens-demandent-l-interdiction-du-forage-en-mer>



Found through Search Engines

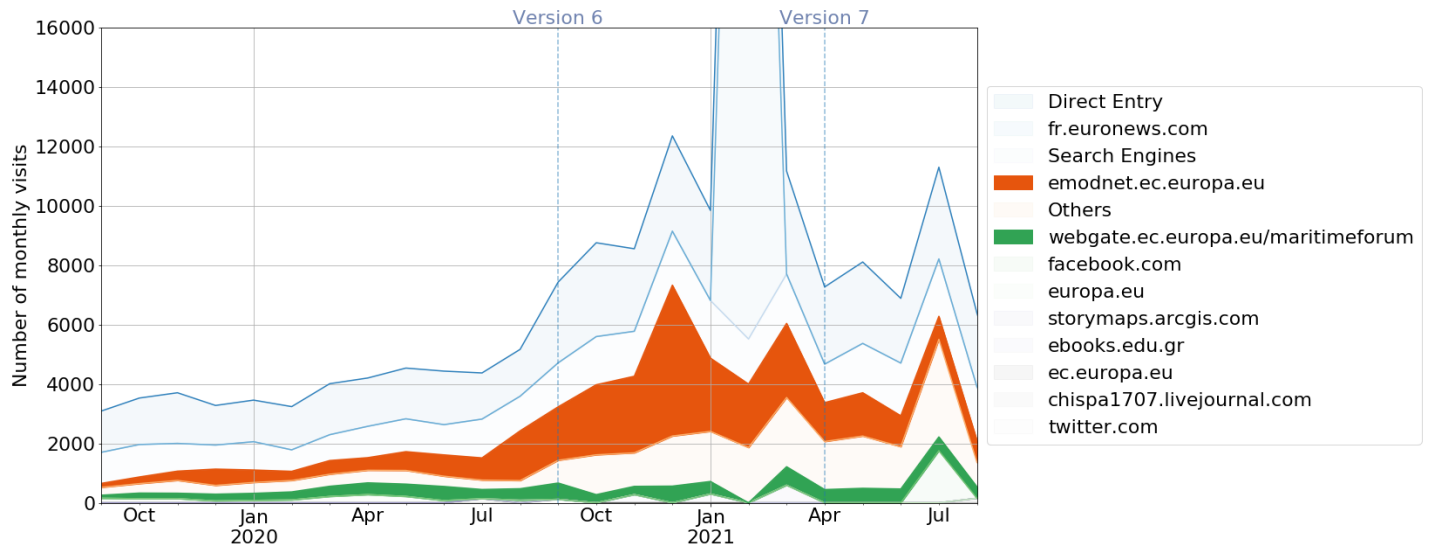
ropean atlas of the seas

Out 8.030.000 results (0,62 seconds)

://ec.europa.eu › atlas › maritime_atlas

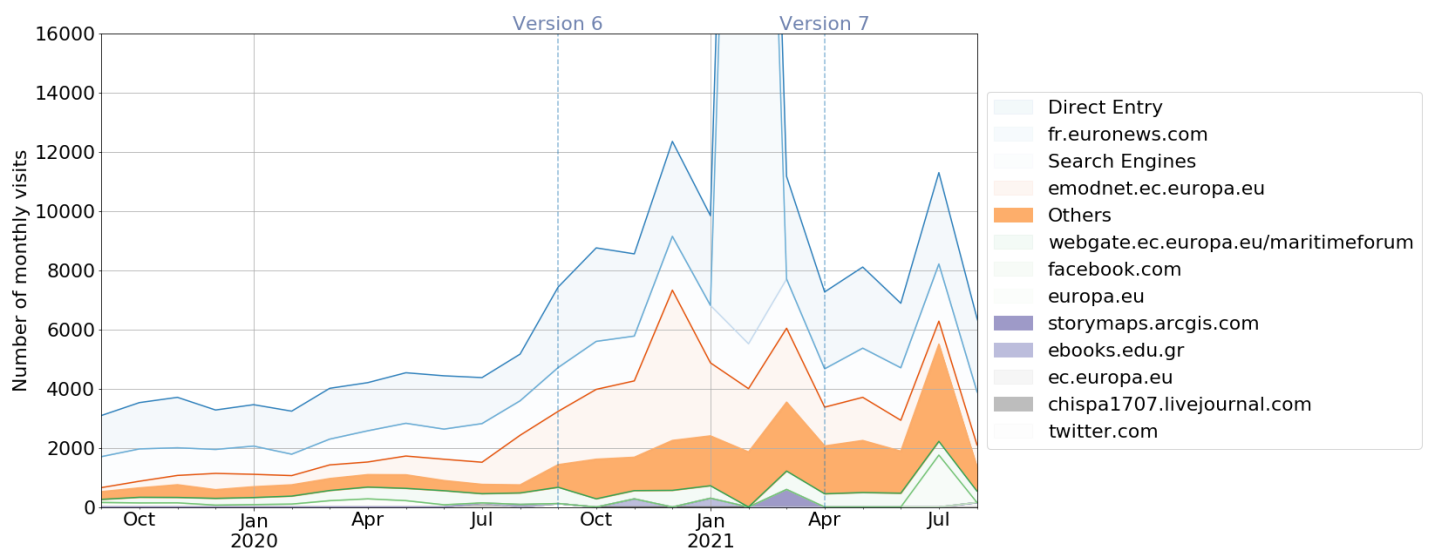
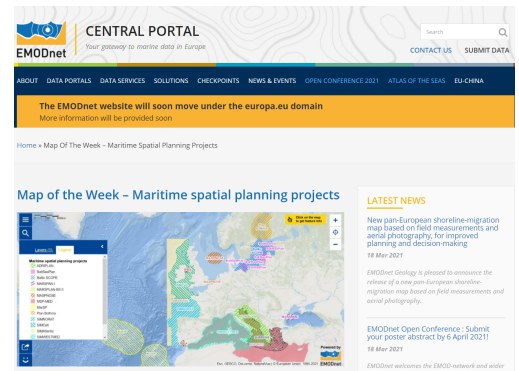
ropean Atlas of the Seas

lore, collate and create your own **sea** map. Learn more about **Europe's seas** and coasts, ir environment, related human activities and **European** policies.



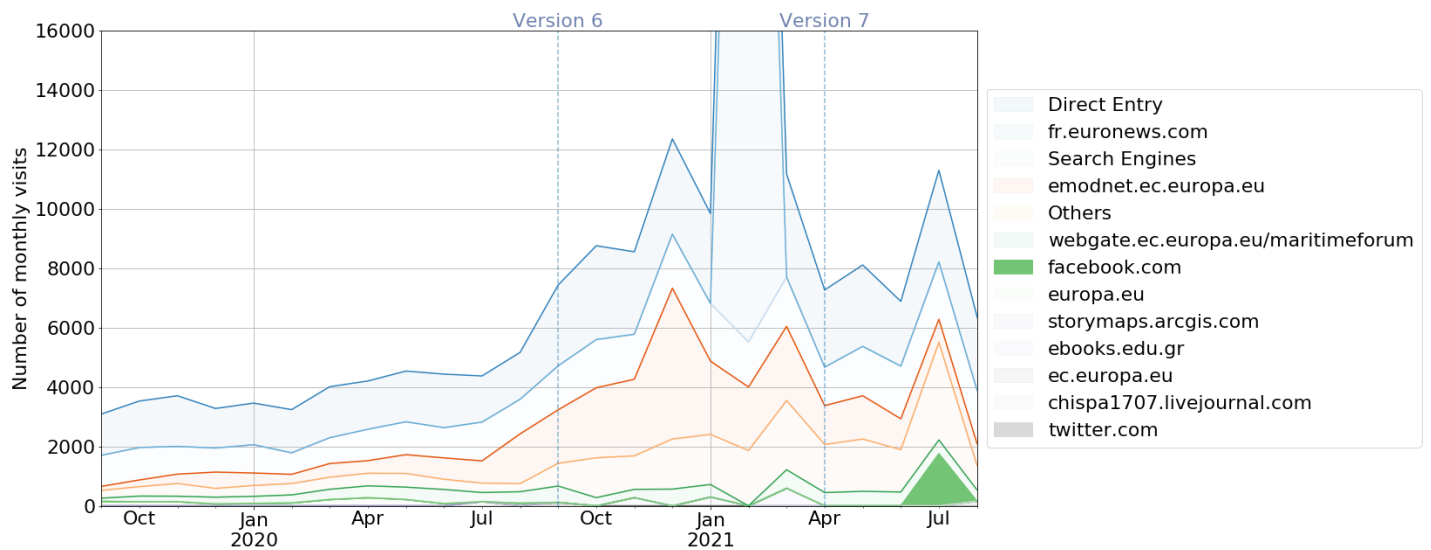
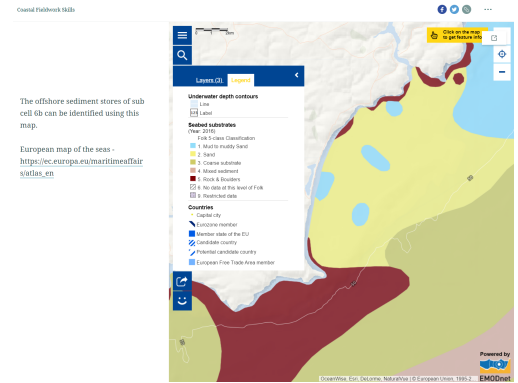
Map of the week

- https://www.emodnet.eu/en/eu_atlas_of_the_seas
- <https://webgate.ec.europa.eu/maritimeforum/en/frontpage/1351>




Embedded in online content

- ESRI story map: <https://storymaps.arcgis.com/stories/328423a675024b52a6b1cfd784ade5d>
- Greek Education Resouce websites: <http://ebooks.edu.gr>

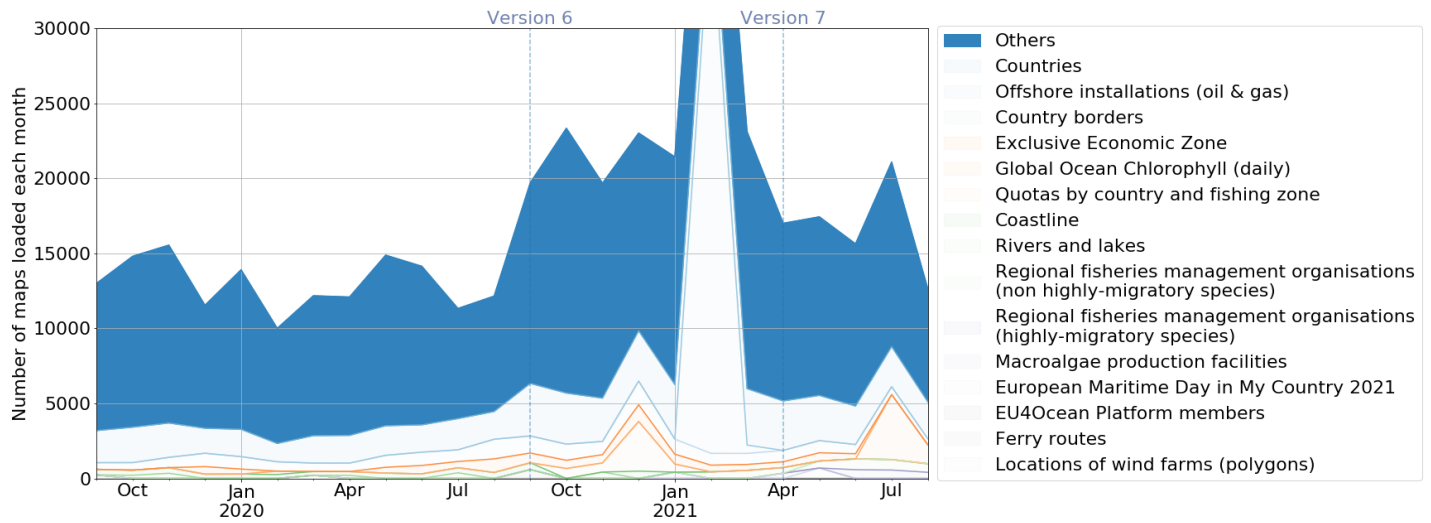
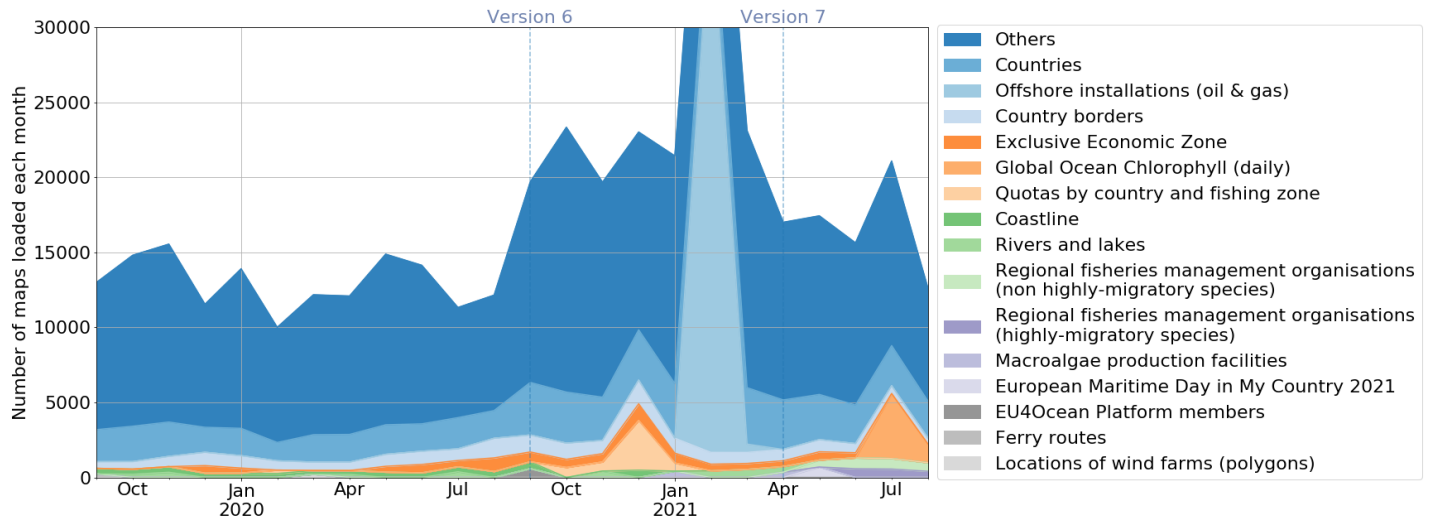


Linked from social media



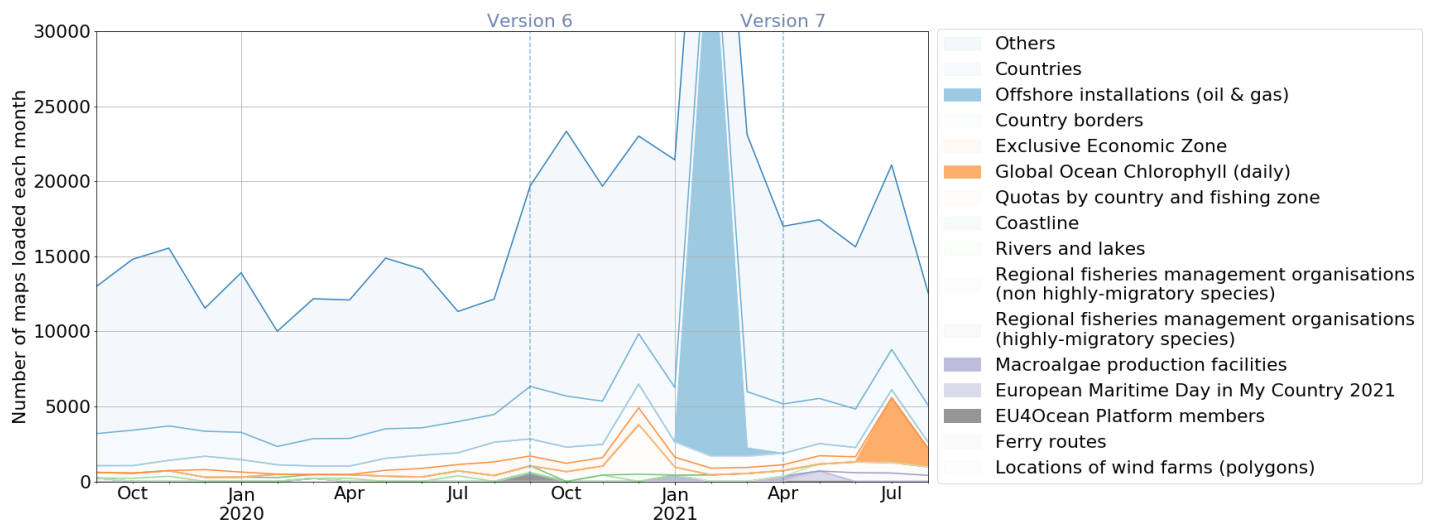
Monthly number of maps loaded (top 5)

- On average, visitors to the atlas loaded 2.1 map layers during a visit
- Note that the Countries Layer is loaded by default upon direct entry



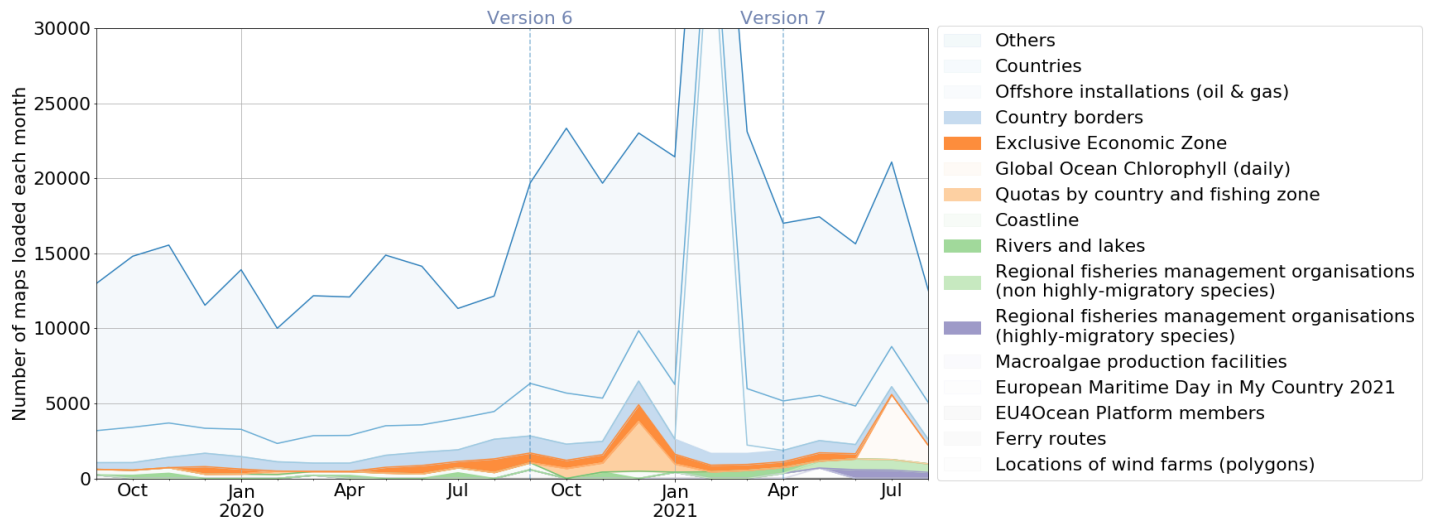
Others category (not in monthly top 5)

- represents the majority of loaded layers
- most Atlas visitors are actively searching through the wealth of layers available in the catalogue



Layers experiencing short spikes in traffic

- embedded in a news article e.g. Offshore installations for oil and gas in the French Euronews
- featured in a popular social media post e.g. Global Ocean Chlorophyll
- promoted during an event e.g. EU4Ocean Platform members and European Maritime Day in My Country 2021
- covered by the map of the week e.g. macroalgae production facilities



Layers frequently in monthly top 5

- people use the atlas as a reliable source for this information



Thank you!

