



EMODnet



European Marine
Observation and
Data Network

Your gateway to marine data in Europe

8th EMODnet Technical Working Group meeting

Feedback from EMODnet

Nick
Earwaker

Human Activities
nick@lovelljohns.com



The European Marine Observation and Data Network (EMODnet) is financed by the European Union under Regulation (EU) No 508/2014 of the European Parliament and of the Council of 15 May 2014 on the European Maritime and Fisheries Fund.



EMODnet

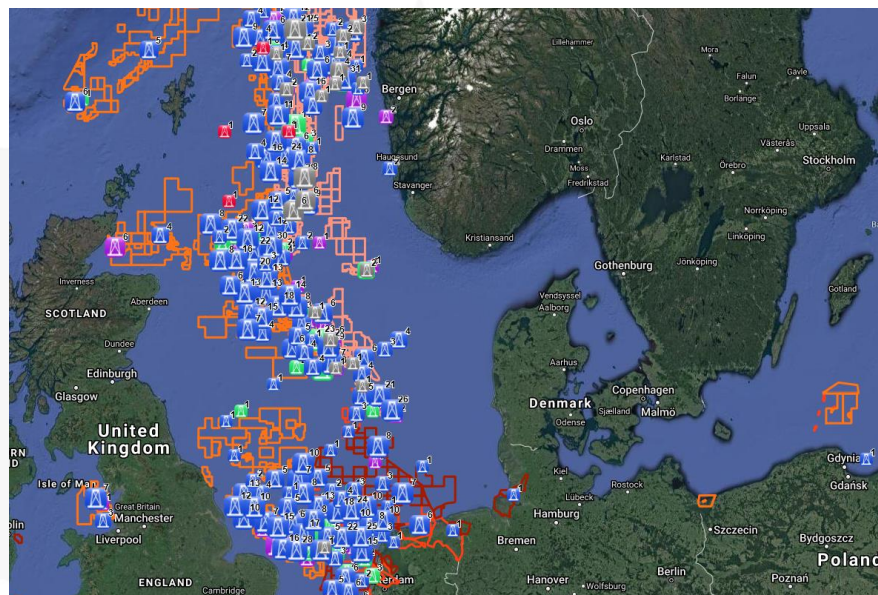


European Marine
Observation and
Data Network

Overview of planned developments and data releases

Recently Updated Datasets

- Aggregates Extraction Areas/Points
- Algae Production Sites
- Dredging
- EMSA Route Density Maps
(up to Sept. 2020)
- Vessel Density
(up to Dec. 2019)
- Nationally Designated Areas
- Natura 2000
- Ocean Energy
 - Project Locations
 - Test Sites
- Oil and Gas
 - Offshore Installations
 - Active Licences





EMODnet



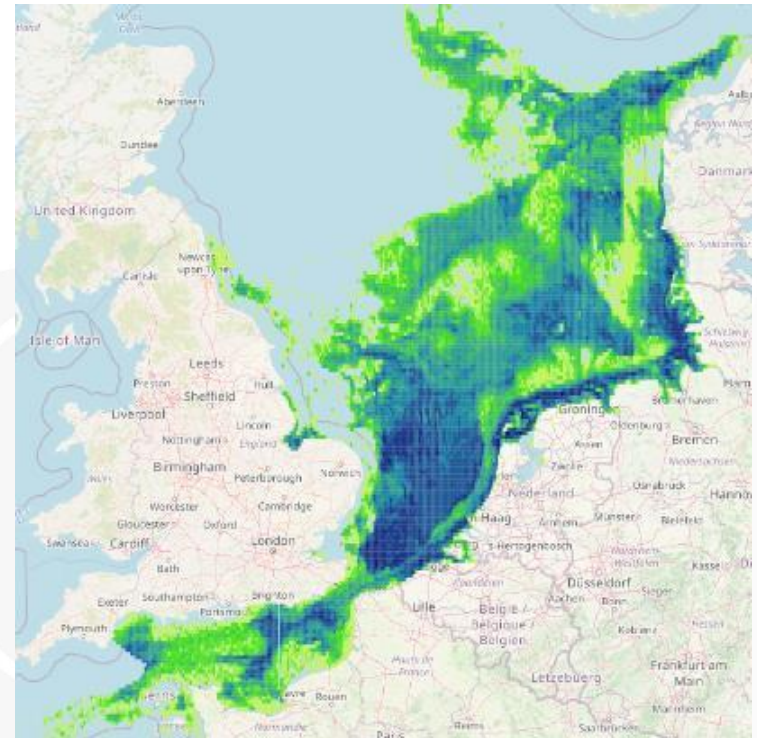
Overview of planned developments and data releases

New Datasets Released

- Fishing Intensity Maps
 - 2015-2018
 - Average Subsurface Swept Area Ratio
 - Average Surface Swept Area Ratio
 - Average Fishing hours by fishing type

Coming Soon

- New datasets
 - Spirulina Production (from JRC)
- New sources
 - Cables and pipelines (SHOM, the French hydrographical institute)





EMODnet




European Marine
Observation and
Data Network

Overview of planned developments and data releases

Ongoing technical work and recent updates

- GDPR compliance updates (Re. transfer of personal data to non EU/EEA countries)
 - Removal of the “LiveChat” help desk from the portal
- GeoNetwork
 - Initial local installation and testing
- Planned developments
 - Transfer site to new webserver (EU hosted)
 - Deployment of GeoNetwork
 - Upgrade GeoServer



@EMODnet
www.emodnet.eu

Your gateway to marine data in Europe