



## European Atlas of the Seas

13th EMODnet Steering Committee Meeting  
Autumn 2020  
9-10 November

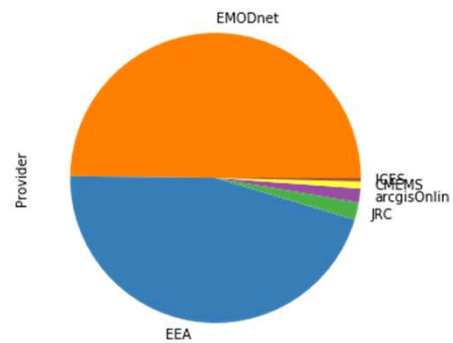
Tim Collart

EMODnet Secretariat

The European Marine Observation and Data Network (EMODnet) is financed by the European Union under Regulation (EU) No 508/2014 of the European Parliament and of the Council of 15 May 2014 on the European Maritime and Fisheries Fund.

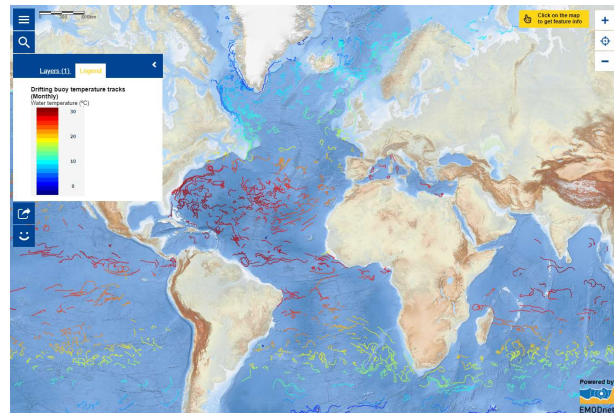
## EMODnet map layers in the Atlas

- EMODnet provides over 50% of map layers in the Atlas ⇔ Shopping window for EMODnet



## EMODnet map layers in the Atlas

- EMODnet provides over 50% of map layers in the Atlas ⇔ Shopping window for EMODnet
- New EMODnet map layers:
  - Physics: Drifting buoy tracks & temperature tracks
  - Bathymetry: world base layer

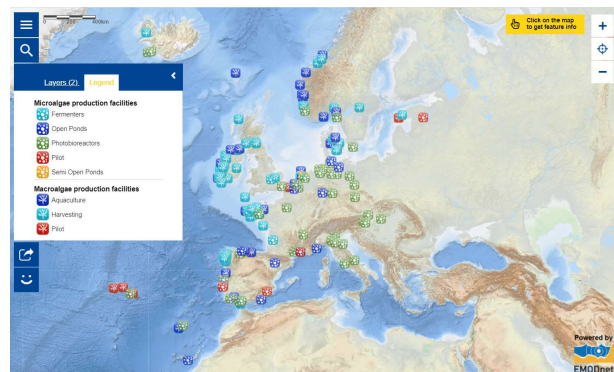


13th EMODnet Steering Committee Meeting, 9-10 November 2020



## EMODnet map layers in the Atlas

- EMODnet provides over 50% of map layers in the Atlas ⇔ Shopping window for EMODnet
- New EMODnet map layers:
  - Physics: Drifting buoy tracks & temperature tracks
  - Bathymetry: world base layer
- Updated EMODnet map layers:
  - Human Activities: Macro & Micro Algae production facilities
  - Chemistry: Beach Litter maps




13th EMODnet Steering Committee Meeting, 9-10 November 2020



## EMODnet map layers in the Atlas

- EMODnet provides over 50% of map layers in the Atlas ⇔ Shopping window for EMODnet
- New EMODnet map layers:
  - Physics: Drifting buoy tracks & temperature tracks
  - Bathymetry: world base layer
- Updated EMODnet map layers:
  - Human Activities: Macro & Micro Algae production facilities
  - Chemistry: Beach Litter maps
- Planned additions & updates to EMODnet map layers:
  - Physics: add gridded climatology layers
  - Chemistry: update eutrophication gridded products
  - Geology: update marine minerals
  - Human Activities: update vessel density, add fishing density & effort
  - Ideas and suggestion are welcomed!



13th EMODnet Steering Committee Meeting, 9-10 November 2020



## New version of the Atlas released on 16<sup>th</sup> of September

- Official translation in 24 EU Languages

European Commission > Maritime Affairs > European Atlas of the Seas

European Atlas of the Seas

Explore, collate and create your own sea map.  
Learn more about Europe's seas and coasts, their environment, related human activities &

Search for layers

Select your language

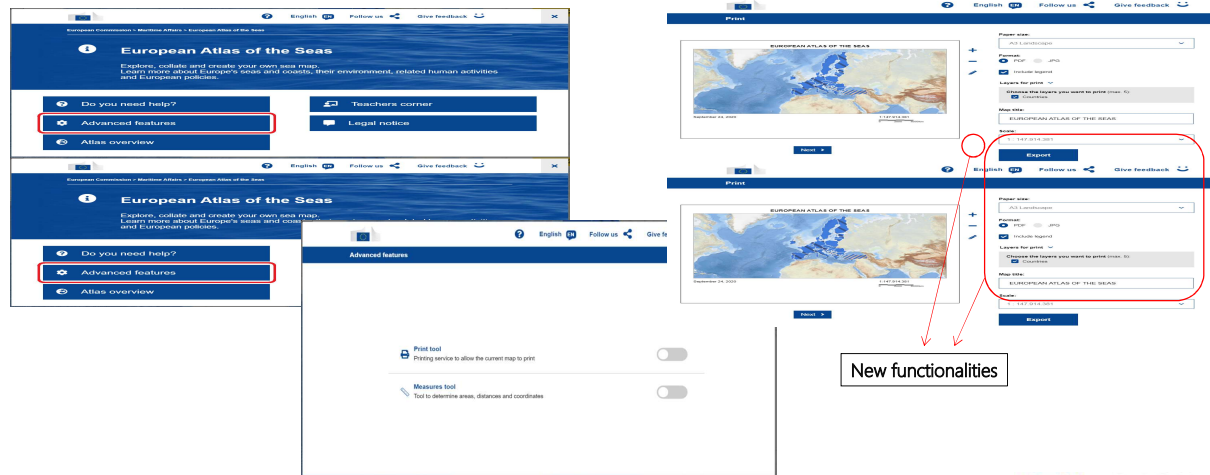
български	latviešu
čeština	lietuvių
dansk	magyar
Deutsch	Malti
eesti	Nederlands
ελληνικά	polski
English	português
español	română
français	slovenčina
Gaeilge	slovenščina
hrvatski	suomi
italiano	svenska

13th EMODnet Steering Committee Meeting, 9-10 November 2020



## New version of the Atlas released on 16<sup>th</sup> of September

- Official translation in 24 EU Languages
- Advanced features with new print module

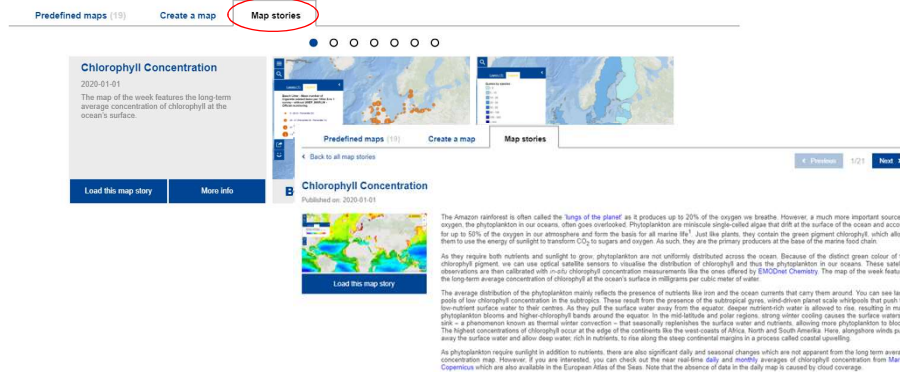


13th EMODnet Steering Committee Meeting, 9-10 November 2020



## New version of the Atlas released on 16<sup>th</sup> of September

- Official translation in 24 EU Languages
- Advanced features with new print module
- Integration of Map Stories




13th EMODnet Steering Committee Meeting, 9-10 November 2020



## New version of the Atlas released on 16<sup>th</sup> of September

- Official translation in 24 EU Languages
- Advanced features with new print module
- Integration of Map Stories
- Interactive help to guide users

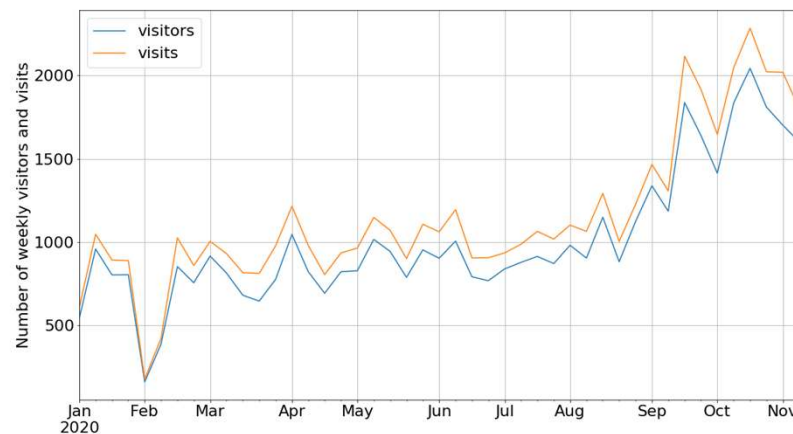


13th EMODnet Steering Committee Meeting, 9-10 November 2020




## Atlas web traffic

- New version release, translated content and communication campaign is doubling traffic to the Atlas
- This will generate *increased traffic and interest* in EMODnet



13th EMODnet Steering Committee Meeting, 9-10 November 2020





@EMODnet  
[www.emodnet.eu](http://www.emodnet.eu)

*Your gateway to marine data in Europe*