



Progress reporting Coverage Indicators

9th EMODnet TWG Meeting & 14th Steering Committee Joint Session

Spring 2021

19th April

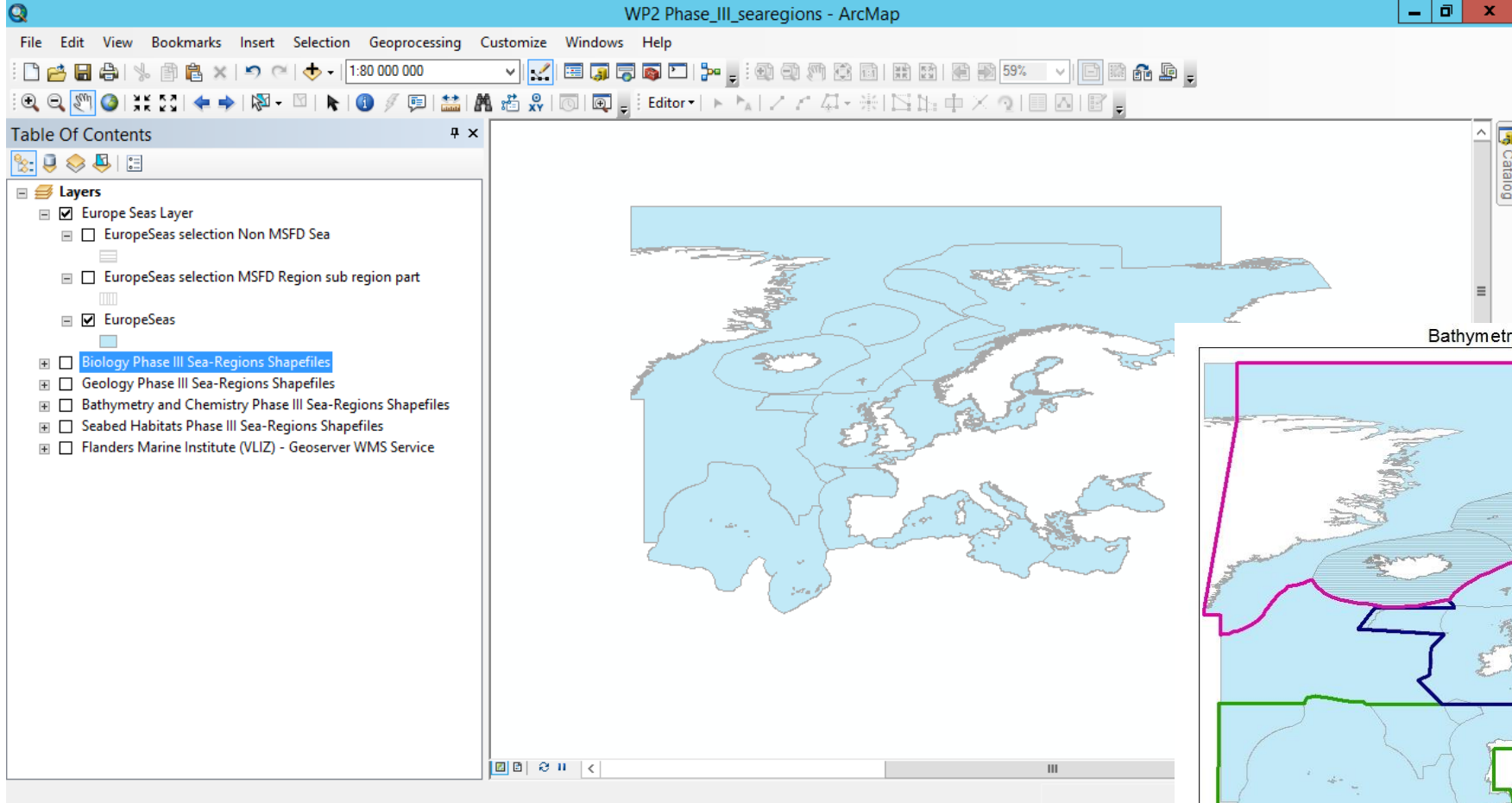
Conor Delaney

www.emodnet.eu

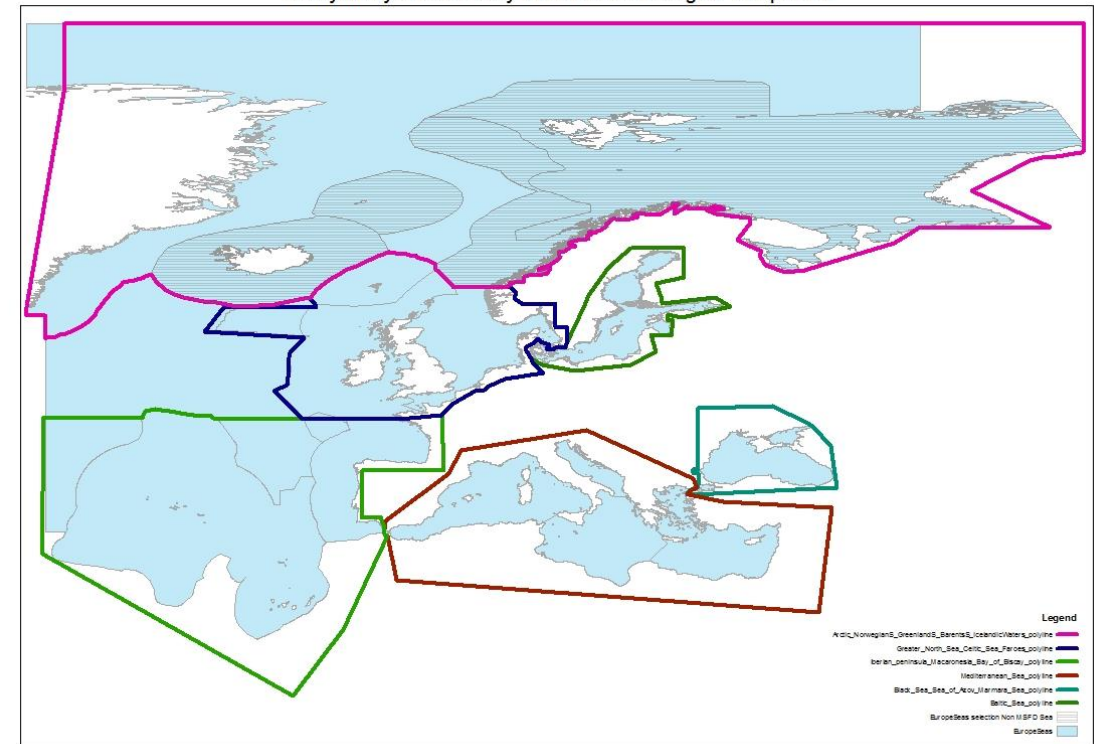
Indicators 1 & 2

- **Progress reporting Indicators:**
 - **1: Current status and coverage of total available thematic data**
 - **2: Current status and coverage of total number of data products**
- **Want to improve and streamline how coverage is assessed:**
 - **To make it easier for you**
 - **To make it easier for us**
 - **To standardize across portals to improve comparison**
 - **To improve reporting to the EC**

Geographic Coverage




Bathymetry & Chemistry Phase III Sea-Region Shapefiles



Next Steps

- Open JIRA ticket with each portal
 - Each ticket will remain open, and will act as a point of reference to track updates.
 - The ticket will be for creating and recording dialogue not issuing tasks or bug fixes.
 - The beginning of the ticket will have a picture of the coverage of the portal overlain on the minimum required coverage.
 - The tickets will be tailored to the needs of the portal.
 - Phase III tickets for some Phase for others.
- Aim is improve communication and reduce overhead.



@EMODnet
www.emodnet.eu

Your gateway to marine data in Europe

