



国家海洋信息中心  
NATIONAL MARINE DATA AND INFORMATION SERVICE

## EMOD-PACE

European Marine Observation and Data Network Partnership  
for China and Europe

## CEMDnet

China-European Union Marine Data Network Partnership

中国-欧盟海洋数据网络伙伴关系 - 中国-欧盟海洋数据网络伙伴关系

Strengthening International Ocean Data through the European Union's Ocean Diplomacy with China

**Marine Knowledge Expert Group 29<sup>th</sup> November 2022**

Contact details: [eu-chinapco@emodnet.eu](mailto:eu-chinapco@emodnet.eu)



## MKEG Closed Session EMOD-PACE CEMDnet EU China updates

*Julie Auerbach, Rita Lecci, and Fred LeClercq*

- a ppt on EMOD-PACE achievements in general, (with some elaboration on Coastal Adaptation Outputs), as well as...
- a short demonstration to show all present how to access, view, download the products, as well as search the catalogue from the online web-page.
- during the session, we would also like to go through a short questionnaire, which we would like to circulate shortly after the meeting

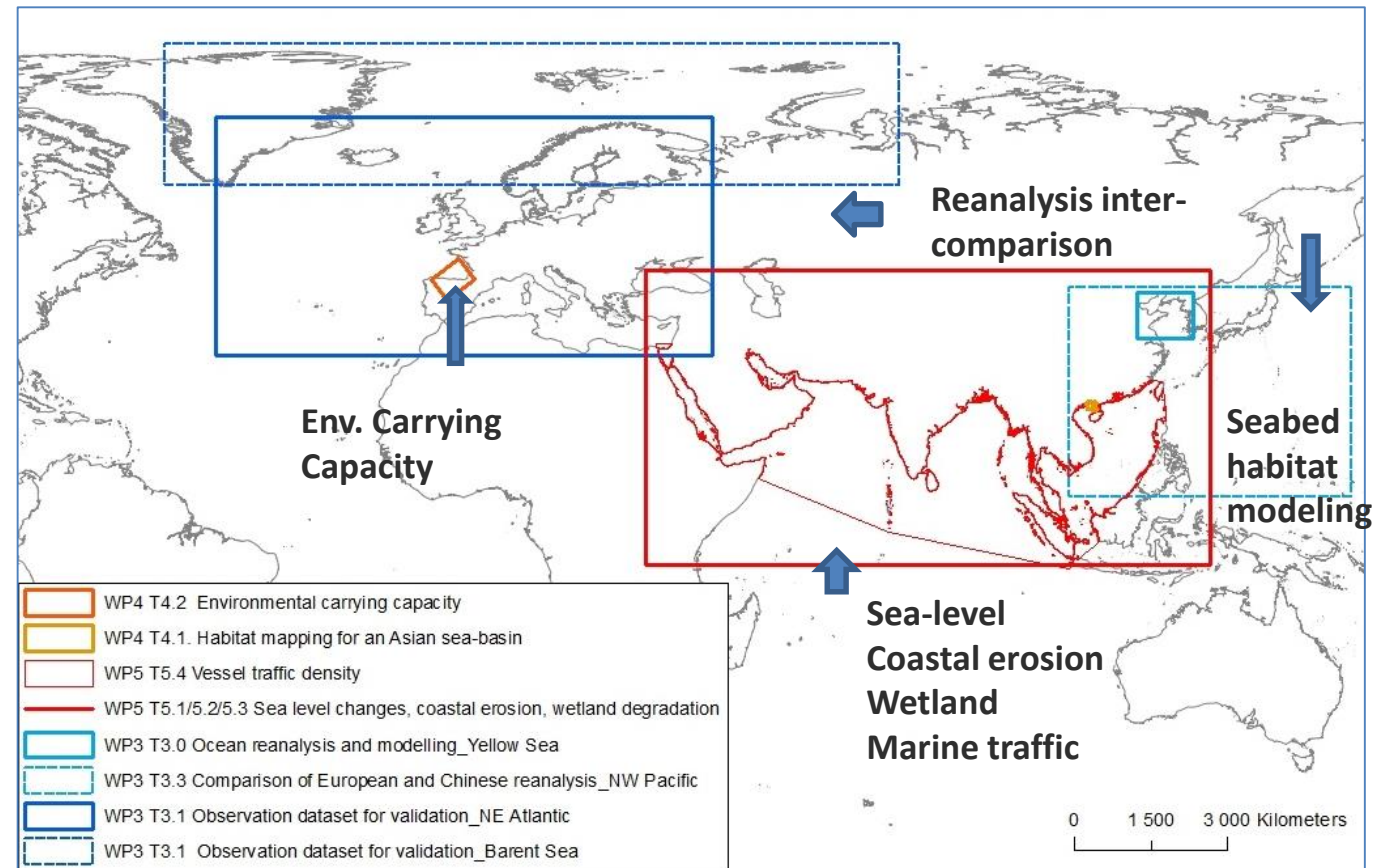
## EMODPACE-CEMDNET

## Objectives

**Facilitate** European and Chinese engineers and scientists to build up a picture of the marine environment using data from both sources.


**Promote** international ocean governance and support the implementation of global commitments by making ocean marine data and data products more easily accessible and by providing better data and data products.

## Areas of Interests



## Highlights to present

EU China Blue Year Event - forecasting, data, monitoring, planning, indicators



June 2017



July 2018



China and EU signed a Blue Partnership for the Ocean

EU delegation visited NMDIS



September 2018



February 2020

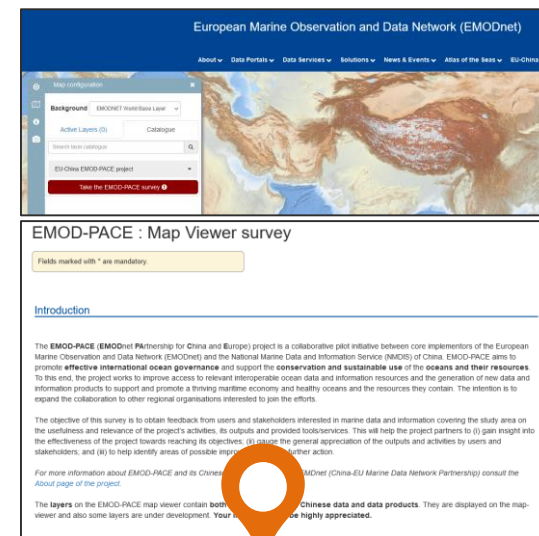
EMOD-PACE (EMODnet Partnership for China and Europe) project funded by the Partnership Funding Instrument (PI) and managed by the Unit FPI.4 called Industrialized Countries & Foreign Policy Support (€3.5million, 30 months)



January 2021

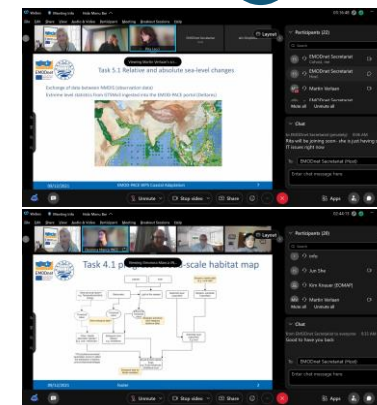


EMOD-PACE, CEMDnet Mid-term meeting and MoU between EMODnet and NMDIS  
Portals online with map viewer & Helpdesk



October 2021

1. EMOD-PACE CEMDnet WP1 and WP2 meeting
2. EMOD-PACE CEMDnet IODE and ODIN WESTPAC meeting
3. Project Management Board meeting



Meetings for the preparation of EMOD-PACE next milestones and deliverables in all work-packages

December 2021



# 2022

Inter Services Steering  
Committee meeting  
advice &  
Request for project  
extension

**Early February 2022**



**Mid February 2022**

1. M24 Milestones and Deliverables
2. Interim Report

Project Management  
Board focus on  
1. High level meeting  
2. Common Work Plans  
3. Dissemination

**March 2022**



**May 2022**

Joint High Level Meeting  
EMODPACE-CEMDnet,  
online



Project  
Management  
Board meeting, *in  
situ*, Brussels



**May-December 2022**  
*Dedicated Dissemination  
& Communication Activities*

**Oct 2022**

Project  
Management  
Board meeting,  
Online



**Nov 2022**

Workshop  
(Task 1.3),  
hybrid,  
Oostende

Final  
Conference,  
hybrid,  
Oostende



Marine  
Knowledge  
Expert Group  
meeting,  
Online



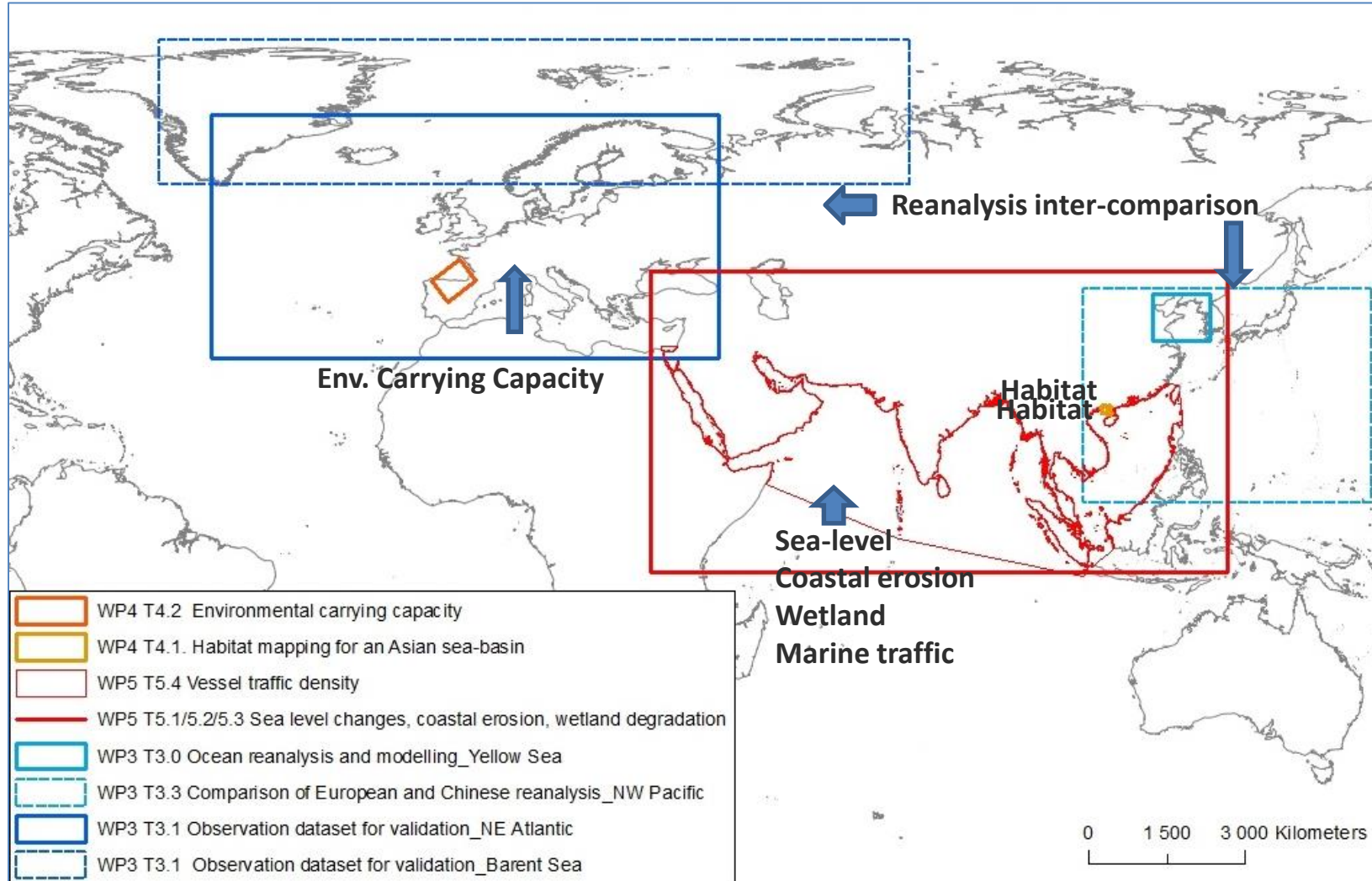
Steering  
Committee  
Meeting,  
Online



**Dec 1st 2022**



## Areas of Interest for the EMOD-PACE CEMDnet Collaboration



# EMOD-PACE-CEMDnet approach

**WP 0** - Project Coordination, Management & Communication

**WP 1** - Creation of **interoperable information system** linking EMODnet & NMDIS

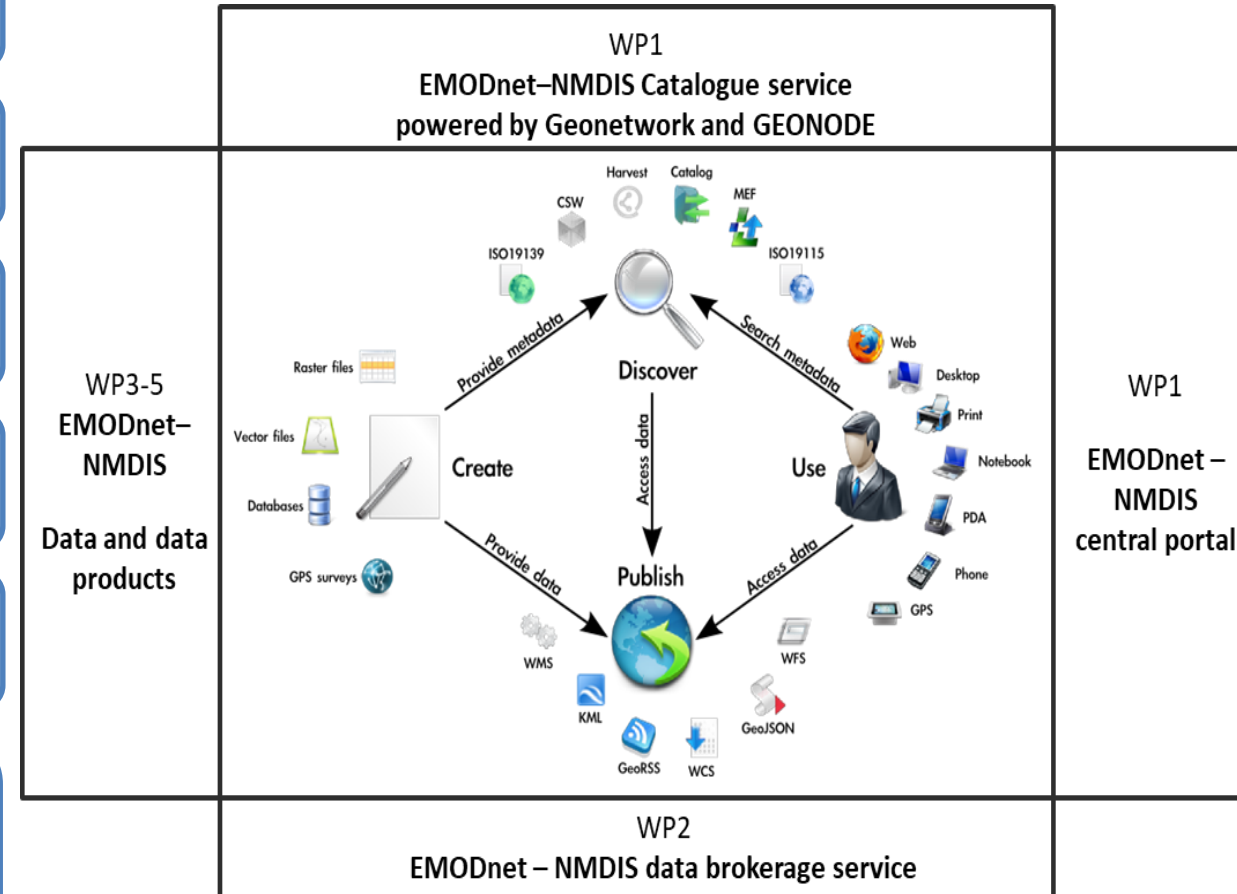
**WP 2** - Establishing **data interoperability** between EMODnet and NMDIS

**WP 3** - Comparison of European & Chinese **models for regional sea reanalysis**


**WP 4** - Comparison of European and Chinese **models for seabed habitat and ecosystem vulnerability**

**WP5 - Coastal Adaptation**

- Relative sea level changes & Absolute sea level changes
- Coastal erosion
- Wetland degradation
- Vessel traffic density



# Main Achievements in each Work Stream



**Work-Package 1**  
 Creation of interoperable information system linking EMODnet & NMDIS




**Work-Package 2**  
 Establishing data interoperability between EMODnet and NMDIS

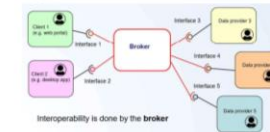


**Principle of Brokerage service**

Brokerage can be considered as building a 'bridge' between EU data services and NMDIS data services  
 A bridge requires 2 'bridgeheads' which should be 'web services'



Use is made of DAB Brokerage service. Supports many protocols at metadata and data levels



**1 set of WP3-5 research products**

**1 Set of marine biogeochemistry OGC products**

**55 OGC layers**

**1 list of data for sharing**

**1 set of ocean interoperable data service interface**

**1 set of metadata and datasets for 4 disciplines, 5520 datasets**



**Work-Package 3  
Comparison of European & Chinese models for regional sea reanalysis**



**Work-Package 4 Comparison of European and Chinese models for seabed habitat and ecosystem vulnerability**



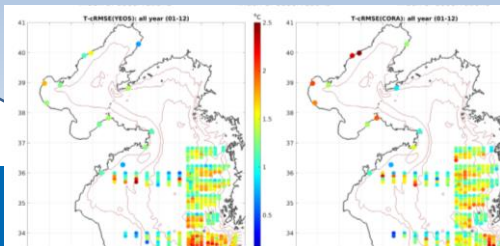
**Work-Package 5  
Coastal Adaptation**

**1** set of data review and observation dataset for validation

**5** sets of standard reanalysis grid data products in 3 sea areas

**4** review reports

**2** inter-comparison reports on regional ocean models and reanalysis



**1 set** of broad-scale habitat mapping in the Beibu Gulf (15 layers, 4 WMS)

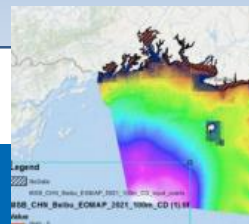
**1** guidance manual on creating seabed map and accompany confidence map using the EUSeaMAP approach

**1** guideline on evaluating the importance of marine ecological protection

**1** report on describing the mapping method and suitability of EUNIS approach to China

**1** report on the sustainability of ECC approach to Europe

**1** jointly published academic paper

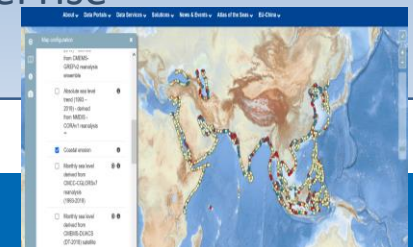


**1** set of global tide gauge and sea level analysis products

**1** set of sea level projection products on marine silk road region

**1** set of extreme sea level projection products at tide gauges in marine silk road region

**1** joint report on Assessment of coastal hazards connected to sea level rise



## Work-Package 0 Project Coordination, Management & Communication



1 Memorandum of Understanding (MoU)

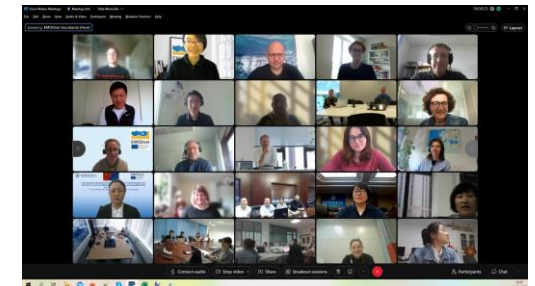
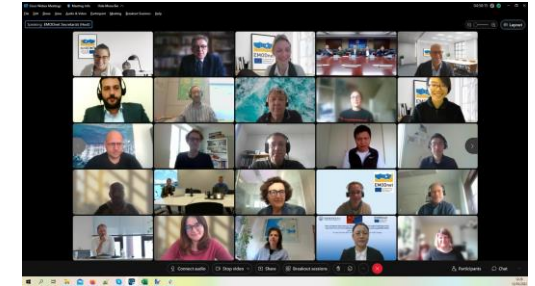
1 United Nations Ocean Decade Satellite Activity

2 workshops with ODINWESTPAC and other stakeholders in the WESTPAC

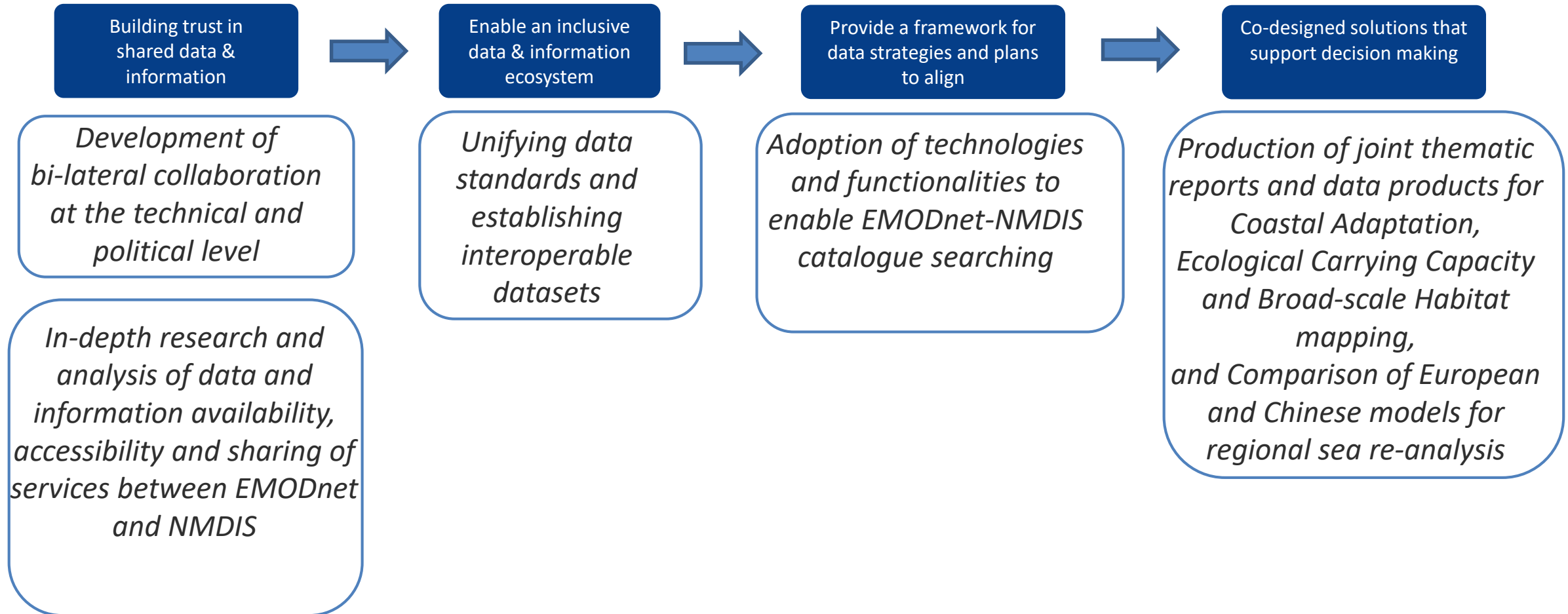
2 project brochures

2 project videos (English and Chinese)

.. Internal Meetings, Project Management Board Meetings, 3+1 upcoming Steering Committee Meetings, 3+1 upcoming Marine Knowledge Expert Group + compilation of insights to project progress, Ongoing EMOD-PACE CEMDnet Meetings, Ongoing External Stakeholder Meetings



## Main achievements from a partnership perspective



# Achievements beyond the initial work plan

**MoU + Common Work Plan & Joint Activities as a major achievement which was not planned beforehand BUT which**

- **Provided numerous additional outputs**
- **Paves the way for consolidating the Partnership with a range of Opportunities Ahead**



# Expanding the remit

*Extend the web portal to allow users to discover and view data held by Asian data centres, not yet included in our catalogue, with common formats*

- Optimize the full potential of the EMODnet-NMDIS MoU, by using it to broaden the collaboration with other marine data services in the wider region
- Combine data from other providers and regions with already existing open data from NMDIS/EMODnet
- Exchange of technical knowledge
- Provide better data products, new scientific insights in support of decision-making
- Contribute to the UN Decade of Ocean Science objectives

**EMOD-PACE/ CEMDnet Open Workshop: Improving FAIRness of European and Asian marine data and data products for regional and global users – 22 November 2022 – 8:30 CEST // 15:30 CST**

[emodnet.ec.europa.eu/en/open-workshop-improving-fairness-european-and-asian-marine-data-and-data-products-regional-and](https://emodnet.ec.europa.eu/en/open-workshop-improving-fairness-european-and-asian-marine-data-and-data-products-regional-and)

**UN Ocean Decade Satellite Activity – 11 May 2022 – 11:00 CEST // 17:00 CST**

[emodnet.ec.europa.eu/en/ocean-decade-satellite-activity-expanding-data-interopability-between-europe-and-asia](https://emodnet.ec.europa.eu/en/ocean-decade-satellite-activity-expanding-data-interopability-between-europe-and-asia)

## Key Challenges & Opportunities Ahead

- Establishing and maintaining the connection to NMDIS web-services
- Establishing whether the brokerage is to be a sustainable choice for the project efforts
- Connect with more maritime industry groups to ensure there is easy and effective uptake of the EMOD-PACE data products by the maritime sector
- Optimize the full potential of the MoU, by using it to broaden the collaboration in the Asia Region. Task 1.3, i.e., to ‘Extend the web portal to allow users to discover and view data held by Asian data centres, not yet included in NMDIS, with common formats’.

## Recommendations for next steps & lasting legacy

- Sustain and further populate the data brokerage tools & **expand the data and products catalogue** with more relevant datasets from Europe, China and beyond based on identified needs.
- Identify data and data product gaps and **increase the resolution where possible**.
- Use the ultimate **added-value brokerage functionalities and interoperability solutions** between EMOD-PACE and CEMDnet as a basis for connecting expanding the remit
- **Contribute to discussion** on global data interoperability in the framework of UN Decade of Ocean Science for Sustainable Development
- **Connect with more maritime industry groups** to ensure there is easy and effective uptake of the EMOD-PACE data products by the maritime sector.
- **Participate in the marine related international activities** to disseminate our project, eg IODE Conf 2023
- **Optimize the full potential of the MoU**, by using it to broaden the collaboration in the Asia Region.
- Consider confirming/**renewing the MoU** regularly, taking into account the lessons learned, opportunities for future collaboration and embedding the legacy into the developing global data and information ecosystem for the Ocean Decade and IODE's ODIS/Infohub

## Collecting feedback and connecting to users and maritime industry groups to ensure there is easy and effective uptake of the EMOD-PACE results

### *Some feedback from stakeholders and users*

**Looking into what EMOD-PACE & CEMDnet aim to deliver, which data/data product (displayed layers) is the most interesting one for your organisation?**

- Water chemistry and physical variables;
- Vessel traffic density and production of the low carbon routes for the target area;
- Horizontal wind speed (and direction) at different heights (up to 150m), not only ocean surface wind.

**Can we better facilitate access to information by the Maritime Private sector companies through the project?**

- When new data arrives, use network to promote it's arrival;
- Improve communication;
- Provide accuracy, reliability and long data series. More types of data would encourage usage;
- ...

**Can we better facilitate international ocean governance through the project?**

- Yes - more reliable information improves decision-making, if it is placed in correct context;
- Concrete collaborations on known issues such as data interoperability and high quality product development such as EMOD-PACE can have strong contribution, among others by building collaboration and trust.

**Do you believe the project/portal/efforts has the potential to support you in your experience?**

- Another source of data is useful and the portal allows it to be placed alongside that already available;
- I would love to see the project also extended to Japan;
- If more relevant data becomes available;
- ...



# Questions for EMOD-PACE MKEG Feedback (1)

Section	Aim	Questions to be included on the EU Survey Platform
	– Profiling respondents (stakeholder groups, nationality, etc.)	<p>Oa In which of the following professional groups would you classify yourself?</p> <ul style="list-style-type: none"> <li>i. Academia &amp; students</li> <li>ii. Government</li> <li>iii. Business/ private sector</li> <li>iv. Media</li> <li>v. Civil society</li> <li>vi. Other</li> </ul> <p>Ob. Please indicate your country</p> <ul style="list-style-type: none"> <li>i. Country</li> <li>ii. Age</li> </ul> <p>Oc. What is your main area of interest</p> <ul style="list-style-type: none"> <li>- Europe</li> <li>- The maritime route between Europe and Asia</li> <li>- Asia</li> <li>- Global</li> <li>- Local and/or National (specify)</li> </ul>



# Questions for EMOD-PACE MKEG Feedback (2)

Intro	<ul style="list-style-type: none"> <li>– Obtain insight into the understanding of EMOD-PACE &amp; CEMDnet amongst users and stakeholders</li> <li>– Encourage users/stakeholders to complete survey</li> <li>– Completion of survey and encourage to share with others</li> </ul>	<p><b>1a. Can you provide a level of your understanding of the project and its objectives?</b> <i>Method: on a slider 1-10; with 0 being not clear; 5 being overall understanding; and 10 being clear and helpful to your work, organisation and/or sector.</i></p> <p><b>1b. Which data layer/ information presented through the portal is most useful to your organisation, sector or industry, and if so for what purpose, e.g., research, planning, decision making, other?</b> <i>Method: Yes/no choice box; followed by a list of purposes.</i></p> <p><b>1c. Would you distribute the data and information from the project to colleagues within your company, organisation or network?</b> <i>Method: Yes/No choice box</i></p> <p><b>1d. If yes, what other parameters would you be interested in, if this work is continued?</b> <i>Method: add blank text box limited to 50 characters.</i></p>
GDPR/ Follow-up	<p>This question is asked to see if the participant wishes to maintain input to these efforts throughout the project and potentially for related projects.</p>	<p><b>2. Permission to contact for follow-up and maintain details in project database according to GDPR.</b> <i>Method: Yes/No choice box</i></p> <p><i>If yes, please provide your email/contact details</i></p>

## Questions for EMOD-PACE MKEG Feedback (3)

Ease of  
download of  
data or  
information/  
Tackling  
global ocean  
challenges

Assess how well the project and its outputs have achieved the following objective “To facilitate political convergence towards a collective approach to tackle global ocean challenges such as climate change, marine litter, and environmental protection and biodiversity, in particular in the context of the Convention for Biological Diversity.”

3a. Have you found it easy to download data and information from the web-page?

*Method: Yes/No choice box, and a text box 'If not why not'*

3b. Are the accessible datasets well harmonised and easy to use with your existing database/sources/services?

*Method: Yes/No choice box*

3c. Is the information displayed useful to your understanding in being able to tackle marine environmental challenges, e.g., climate change, marine litter, and environmental protection and biodiversity, in particular in the context of the Convention for Biological Diversity?

*Method: Yes/No choice box; and text box asking to list which information has been useful (limited to 50 characters)*

## Questions for EMOD-PACE MKEG Feedback (4)

EMOD-PACE data product layers on display. Asking whether previous lack of data was a barrier

- **To produce ocean maritime data relevant to companies active in the field of maritime transport between the EU and Asia (China).**

**4a. Does the data and information provided help you in your understanding of the Area of Interest, i.e., has it removed barriers and helped you in knowing more about how to influence processes for market access, investment and business?**

*Method: Yes/No/NA choice box*

**4b. Which data and information have you found most interesting with a potential for use in your organisation or sector?**

*Method: Give list of layers and tick boxes; provide a text box for reasons why it is useful (limited to 50 characters)*

**4c. Can you provide your suggestion on how to improve upon the data provided, e.g., resolution, coverage, etc., which can help in tackling environmental marine challenges in your industry?**

*Method: Multiple choice, letting them tick what applies*

*“- Improve spatial resolution*

*- Improve temporal resolution*

*- Include time series*

*- Data subtheme missing*

*- ...”*




*(think of others)*

*Followed by a question, “Please explain your choice(s): ...”.*

# Questions for EMOD-PACE MKEG Feedback (5 & 6)

Global commitment/ vision	<ul style="list-style-type: none"> <li>Support the implementation of global commitments by making ocean marine data and data products available and by providing better data and data products. (Project Overall Objective 2 (PIMs))</li> </ul>	<p>5a. To what degree do you think the project outputs, meet metadata standards and support ready use of marine data for the implementation of global commitments?</p> <p><i>Method: Slide rule where 0 is not at all; 5 is improved and 10 is high;</i></p> <p>5b Do you have an example of where this information has/can support dialogues on a state/sub-state level (bilateral, regional, multi-lateral) partnership strategies and policy dialogues?</p> <p><i>Method: Text box limited to 200 characters.</i></p>
Global commitment/ vision	<ul style="list-style-type: none"> <li>Support the implementation of global commitments by making ocean marine data and data products available and by providing better data and data products. (Project Overall Objective 2 (PIMs))</li> </ul>	<p>6a. Do you know of a collective approach and/or practice(s) which have been developed/adopted/implemented with reference to the EMOD-PACE project efforts, i.e., either building upon or as a result of the cooperation between the EU and China for data interoperability and the creation of data products?</p> <p><i>Method: Yes/No choice box.</i></p> <p>6b. Please make reference to, and elaborate where possible on, any collective approaches and/or practices which have been developed/adopted/implemented.</p> <p><i>Method: text box limited to 200 characters</i></p>

# Thank You – 谢谢 (Xie Xie)




 国家海洋信息中心  
NATIONAL MARINE DATA AND INFORMATION SERVICE
 

## EMOD-PACE

EMODnet Partnership for China and Europe  
欧洲海洋观测与数据网络中欧伙伴关系

China-EU Marine Data Network Partnership  
中国-欧盟海洋数据网络伙伴关系

## CEMDnet

Europe and China working together to share marine knowledge, promote international ocean governance and support the implementation of global commitments through closer collaboration.  
EMOD-PACE is supported by the European Commission's Partnership Instrument.  
中欧合作分享海洋知识, 促进国际海洋治理, 并通过更紧密的合作来支持履行全球承诺。

**For related news, outputs and activities, please visit:**

- EMOD-PACE information, news and map-viewer with new and updated layers  
<https://emodnet.ec.europa.eu/en/emod-pace>
- CMOC/China web portal executed by WMO\_IJC Centre for Marine Meteorological and Oceanographic Climate Data, Tianjin, China  
<http://www.cmoc-china.cn/>
- European Marine Observation and Data Network, (EMODnet) Central Web Portal  
<https://emodnet.ec.europa.eu/en>
- National Marine Data and Information Service, China (NMDIS)  
<http://www.nmdis.org.cn/>

**更多相关新闻、成果和活动信息, 请访问:**

- EMOD-PACE项目信息, 新闻和地图浏览器  
<https://emodnet.ec.europa.eu/en/emod-pace>
- CMOC/China门户网站(由WMO-IJC全球海洋和海洋气候资料中心中国中心运行)  
<http://www.cmoc-china.cn/>
- 欧洲海洋观测与数据网络, (EMODnet)中央门户网站  
<https://emodnet.ec.europa.eu/en>
- 中国国家海洋信息中心(NMDIS)门户网站  
<http://www.nmdis.org.cn/>

The EMOD-PACE project has 18 partners and is coordinated by Seascope Belgium. It began on 19th February 2020 and will run until 19th August 2022.

EMOD-PACE项目共有18个合作伙伴,由Seascope Belgium统筹协调。该项目自2020年2月19日启动,将于2022年8月19日结束。



For more information contact us / 请联系我们获取更多的信息  
<https://emodnet.ec.europa.eu/en/emod-pace/contact-emod-pace>
























The EMOD-PACE project has received funding from the European Union's Partnership Instrument (PI) and managed by the UK FPL4 Industrialised Countries & Foreign Policy Support under service contract No. EuropeAid/13990A/DH/SER/CN 410737, Strengthening international ocean data through the EU's ocean diplomacy with China. The CEMDnet project is funded by the Ministry of Natural Resources of China. This output reflects the views only of the author(s), and the European Union and China cannot be held responsible for any use which may be made of the information contained therein.

EMOD-PACE项目由欧盟伙伴关系工具资助,由FPL4工业化和外交政策支持部门管理,授权协议编号EuropeAid/13990A/DH/SER/CN 410737,“通过中国与欧盟的海洋外交来加强国际海洋数据”。中国对项目CEMDnet由中国自然资源部支持,项目成果仅反映作者的观点,中国和欧盟对其包含信息的任何使用不承担任何责任。

Zoom Meeting 02:08:59 View

**Chat**

Gus Jeans to Everyone

GJ Suggest you avoid clash with Oceans of Knowledge conference Wednesday 18 or 25 October 2022

Year correction! Suggest you avoid clash with Oceans of Knowledge conference Wednesday 18 or 25 October 2023

Kate Larkin, EMODnet Secre... to Everyone

Thanks Gus, noted.

Who can see your messages?

To: Kate Larki... (Direct Message)

Type message here...

Unmute Start Video Participants 13 Chat Share Screen Record Reactions Leave

**Julie Auerbach...**  
Zoi Konstantinou (DG MARE) Julie Auerbach EMOD-PACE Proje...

**Rita Lecci**  
Quillon Harpham, HR Wallingford, Rita Lecci

**Gus Jeans**  
Gus Jeans Kate Larkin, EMODnet Secretariat

**Fiona Buckley**  
Fiona Buckley

**Conor Delaney...**  
Conor Delaney (EMODnet)

**Liliana Rusu**  
Liliana Rusu

**Megan Tijssens...**  
Megan Tijssens (EMODnet Intern)

**JB Calewaert (E...**  
JB Calewaert (EMODnet Secretari...

Gerben J de Boer (Van Oord) Frederic Leclercq VLIZ

# Guidance to the EMODPACE resources

In short, the steps to download the data are included in the box below:

1.	<a href="https://emodnet.ec.europa.eu/geonetwork/">https://emodnet.ec.europa.eu/geonetwork/</a>
2.	use the searchbox: e.g.: 'DY37-MEO-GTS'
3.	Click the first result
4.	<a href="https://emodnet.development.ec.europa.eu/geonetwork/srv/eng/catalog.search#/metadata/1efcc99e-3f84-4db4-ac0b-0f54af2bd61f">https://emodnet.development.ec.europa.eu/geonetwork/srv/eng/catalog.search#/metadata/1efcc99e-3f84-4db4-ac0b-0f54af2bd61f</a>
5.	Click the "... " in the tab pages (next to [...], Quality, DomainConsistency) and select 'Distribution'
6.	Scroll down to "Linkage", there you'll find the link to download the data.

Another way to download data is by checking the catalogue:

1.	<a href="https://emodnet.ec.europa.eu/geoviewer/?layer_collections=EMOD_PACE#!/">https://emodnet.ec.europa.eu/geoviewer/?layer_collections=EMOD_PACE#!/</a>
2.	e.g. select the layer "Vessel traffic density All 2019" (available in EU-China EMOD-PACE project > Products)
3.	click the (i) icon next to the name - a pop-up is displayed with a hyperlink 'Download'.