



EMODnet

European Marine
Observation and
Data Network

Human Activities Updates

Nick Earwaker

**15th EMODnet Technical Working Group
12 March 2024**

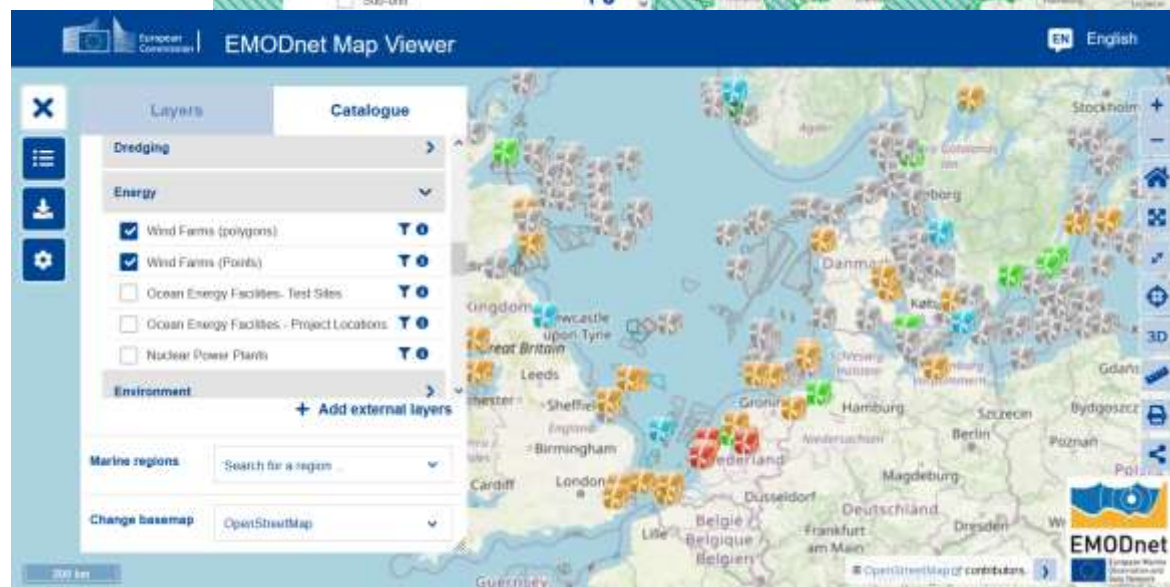


The European Marine Observation and Data Network (EMODnet) is financed by the European Union under Regulation (EU) 2021/1139 of the European Parliament and of the Council of 7 July 2021 establishing the European Maritime, Fisheries and Aquaculture Fund.

Data Updates (1)

Recently Updated Datasets

- Aggregate Extraction (Areas and Point locations)
- Aquaculture (Shellfish, Finfish, Freshwater Production)
- Discharge Points
- Dredging
- Fish Catches
- Lighthouses
- Main Ports Traffic
- Maritime Spatial Planning
- Ocean Energy (Project Locations, Test Sites)
- Offshore Installations
- Route Density (data up to Dec 2023)
- State of Bathing Waters
- Treatment Plants
- Wind Farms



Data Updates (2)

New Datasets

- Aquaculture Shellfish Licensed Areas

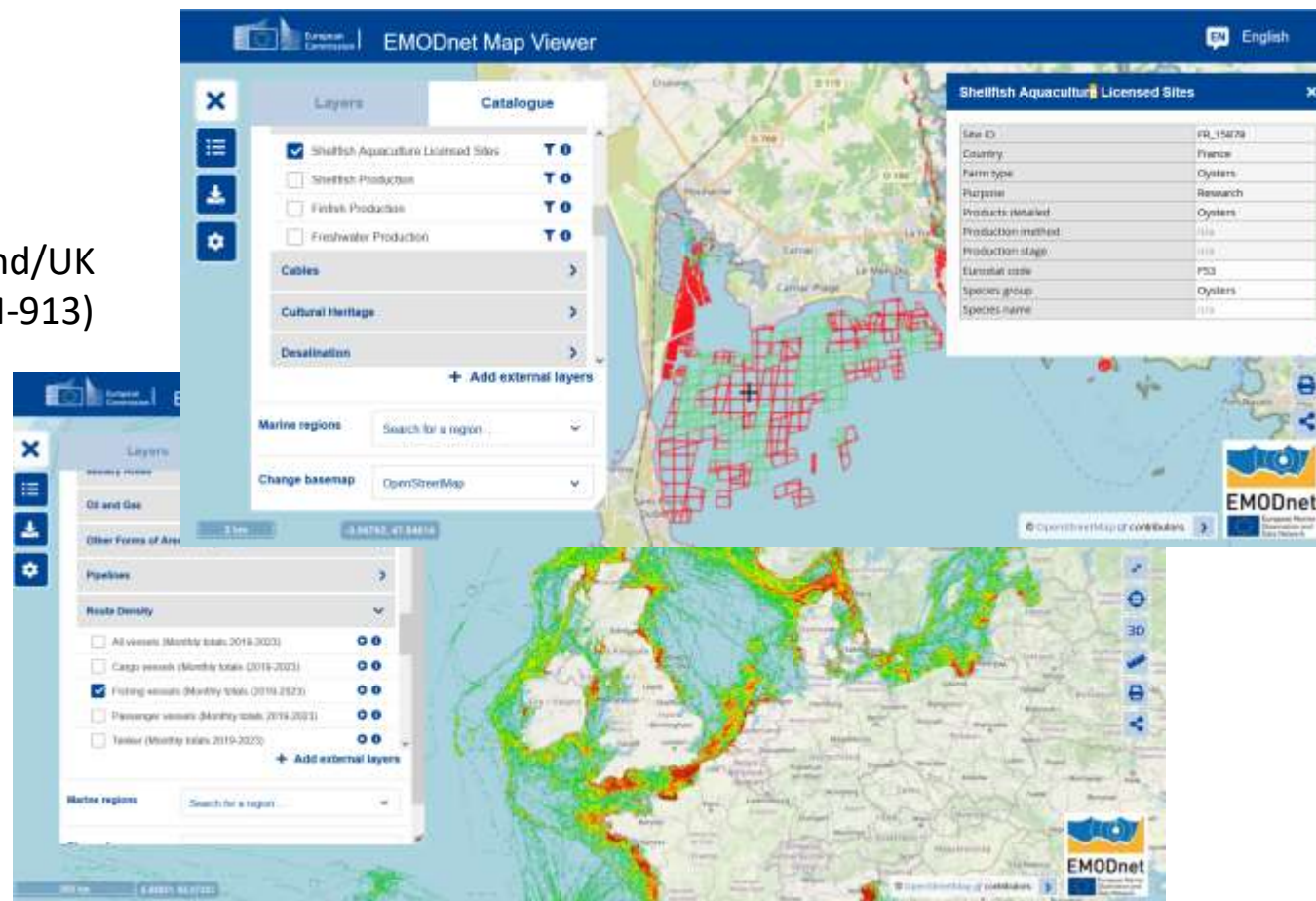
Removed Datasets

Data inaccuracies in delimitation between Ireland/UK
Removed until next Marine Regions update (EM-913)

- EEA Coastline
- Maritime Boundaries
- EEZ

In Work – coming soon

- Vessel Density (data up to Dec 2023)



Technical Updates (1)

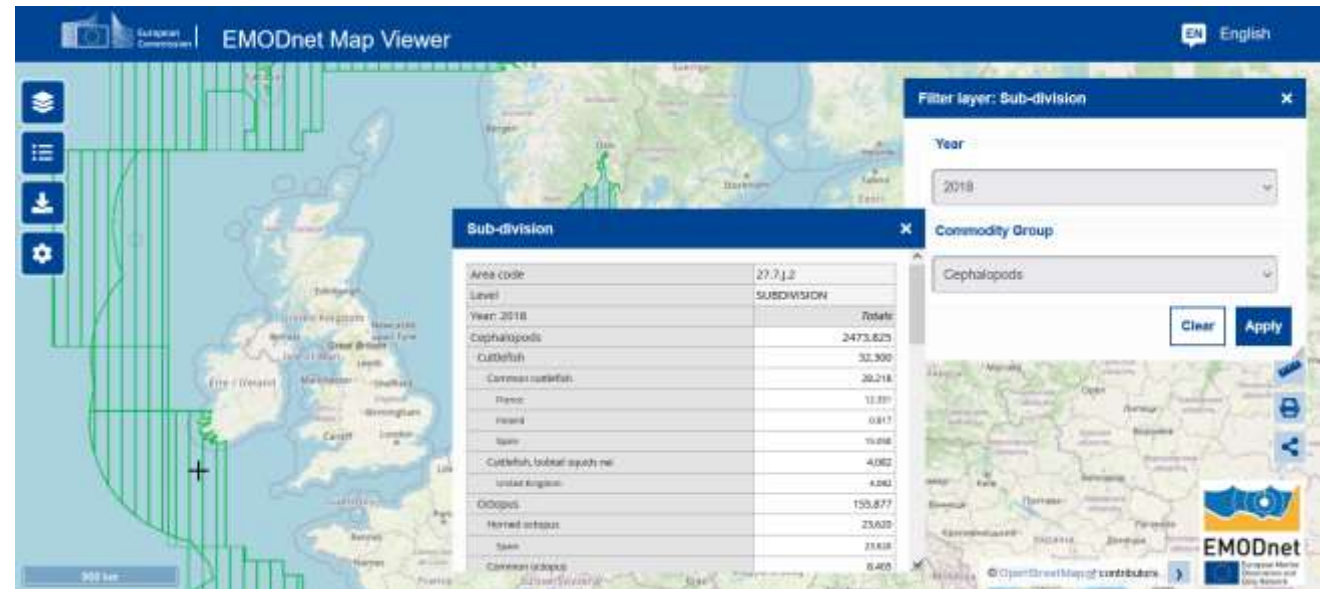
Upgrade of GeoServer re. vulnerabilities in versions < 2.24.0 (EM-905)

- Upgraded to new server
- Upgrade Java 8 -> Java 11
- New version of GeoServer (ver. 2.24.1)
- New version of GeoNetwork (ver. 4.4.0.0)

Technical Updates (2)

Ongoing and challenges

- Route/Vessel Density delivery as NetCDF – still ongoing
- Presenting attributes for complex datasets (Fish Sales, Fish Catches, Fishing Effort, Ports Traffic)
 - More filters will need to be added to ensure too many records are not returned (HA to decide)
 - Would like to filter by all the options available (i.e. each option mandatory for the user)
 - Pre-filter the data on initialization





EMODnet



European Marine
Observation and
Data Network

emodnet.ec.europa.eu

Stay up-to-date with
the latest news

