



EMODnet



European Marine
Observation and
Data Network


16th EMODnet Steering Committee EMODnet for Global

16th EMODnet Steering Committee
27-28 April 2022

ZOOM
&
InnovOcean site, Ostend

EMODnet Secretariat
emodnet.ec.europa.eu

EMODnet: Strengthening Partnerships for International Interoperability and Impact



EMODnet is:

- A key partner for open data, open science, data diplomacy and digital data stewardship in Europe, and beyond;
- Interoperable data discovery and access, in collaboration with other key data services
- Further diversifying data parameters and sources (e.g. industry, citizen science)
- Extending FAIR to FAIR, CARE and TRUST



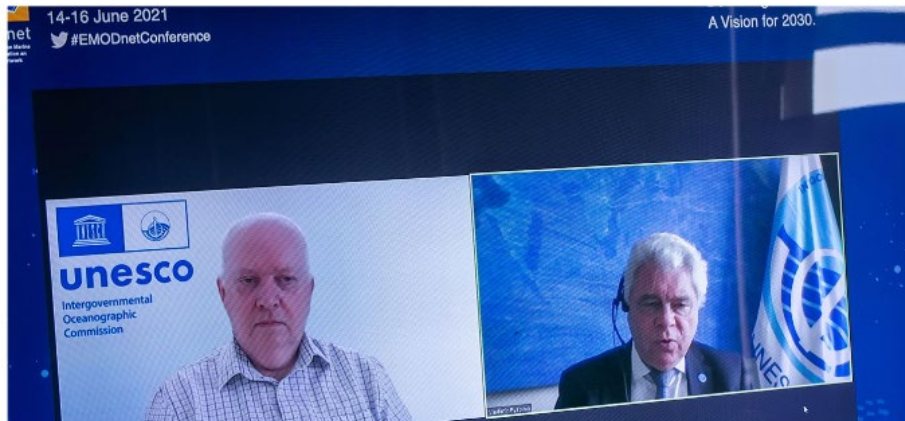
Transparency,
Responsibility,
User focus,
Sustainability and
Technology

emodnet.ec.europa.eu

EMODnet: A regional marine data, information and knowledge service directly contributing in diverse ways to the UN Ocean Decade




- Co-Chair of the UN Ocean Decade (OD) Data Coordination Group (Jan-Bart Calewaert, EMODnet Secretariat);
- Nominated membership for UN Ocean Decade (OD) Technical Data Group (*VLIZ, other to be confirmed*)
- Contributor and expert to the IWG-SODIS Intersessional Working Group Strategy on Ocean Data and Information Stewardship for the UN Decade (EMODnet Coordinators);
- Multiple inputs to UN OD Actions:
 - DITTO (Digital Twins of the Ocean, Steering partner)
 - COAST PREDICT (Advisor role)
 - Ocean Best Practices (EMODnet referenced)



"We want global data and information systems and EMODnet's guidelines are great for community of practice. The network is also a role model for other regions."
Peter Pissierssens, IOC-IODE UNESCO

Continued on next page.....

EMODnet: A regional marine data, information and knowledge service directly contributing in diverse ways to the UN Ocean Decade



16th EMODnet Steering Committee Meeting, 27-28 April 2022
EMODnet for the Ocean Decade
Coordination Group
(E4OD-CG)
Draft Terms of Reference (ToR)

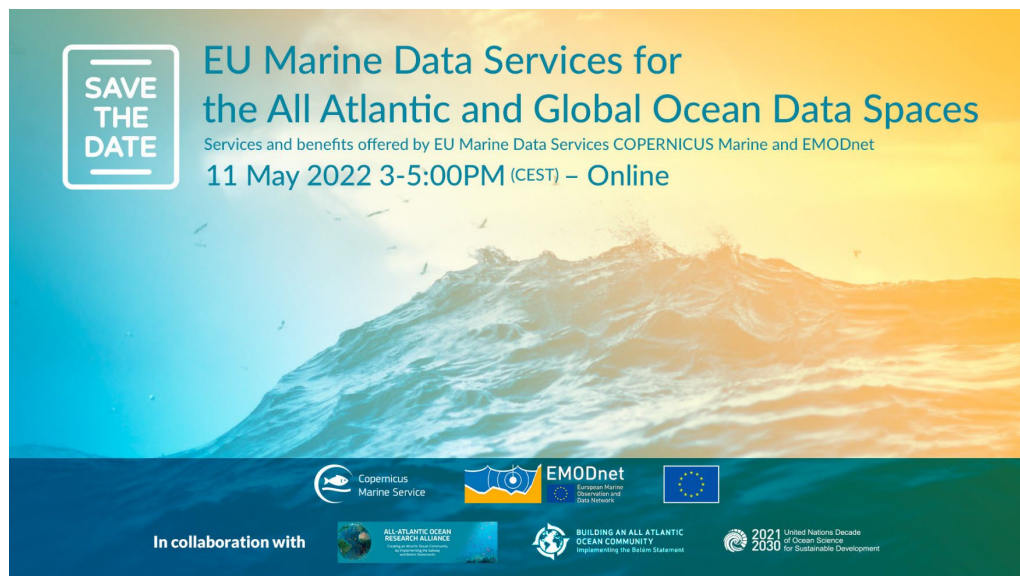
• First version in February 2022

Contents

BACKGROUND AND RATIONALE	3
THE INFORMAL EMODNET FOR THE DECADE COORDINATION GROUP (E4DCG)	4
AIM AND OBJECTIVES	5
E4DCG COMPOSITION	5
ROLES AND RESPONSIBILITIES	5
WORK PLAN, DELIVERABLES AND EXPECTED OUTPUTS	6
INDICATIVE TIMETABLE	6

- **Ocean Data and Information System (ODIS):** All EMODnet thematic portals/central portal are registered on ODIS catalogue. Additional records will be added from the EU-China EMOD-PACE marine data project;
- **IOC Ocean InfoHub Project (OIH):** EMODnet is a European focal point & technical advisor to the development of ODIS architecture & interoperability with EMODnet;
- EMODnet is setting up an **EMODnet4OceanDecade Coordination Group** to facilitate, coordinate and create greater impact for EMODnet contributions to the UN Ocean Decade. Terms of Reference (*16th SC meeting document 8*) and ongoing call for members from the EMOD-network (Coordinators and partners).

EMODnet: Strategic partnerships and collaborative activities with EU marine data services e.g., Copernicus Marine Service for UN Ocean Decade



- **EMODnet and Copernicus Marine Service** are hosting a **joint webinar** on **11 May 15:0-17:00 CEST** on **“EU marine data services for the All Atlantic and Global Ocean Data Spaces”**;
- This is an approved satellite activity of the UN Ocean Decade “accessible ocean” laboratory;
- EMODnet will be represented as co-organisers, meeting co-Chair, speakers and panelists e.g., EMODnet Bathymetry, Seabed Habitats and Data Ingestion (to be confirmed);
- Community use cases and testimonials from across the Atlantic Ocean (Brazil, South Africa, Europe, U.S. and international companies);
- This could be the start of more joint events and activities with Copernicus Marine Service, in the context of the UN Ocean Decade, led by the EMODnet4OceanDecade Group.

Programme release & promotion coming soon

EMODnet: Strategic partnerships and collaborative activities with Global Partners – Chinese NMDIS via EMODPACE-CEMDnet



国家海洋信息中心
NATIONAL MARINE DATA AND INFORMATION SERVICE

中国-欧盟海洋数据网络伙伴关系 EMODnet Partnership for China and Europe (EMOD-PACE)

China-EU Marine Data Network Partnership (CEMDnet) 中国-欧盟海洋数据网络伙伴关系

EMOD-PACE CEMDnet Public Webinar - Ocean Decade Satellite Activity

Expanding Ocean data interoperability between Europe and Asia

Event: EMOD-PACE & CEMDnet Webinar

Date: 11 May 2022

Time:

- 11:00-12:30 CEST (GMT+2 / Brussels, Belgium)
- 17:00-18:30 UTC (GMT+8 / Tianjin, China)

Meeting connection link: <https://emodnetsec.my.webex.com/meet/EMODnet>

Outline Agenda:

- Welcome
- Introduction to EMODPACE & CEMDnet projects – EMODPACE-CEMDnet Project & Scientific Coordinators, WP1 leads (15')
 - Approach & methods
 - Current status and main results
 - Ocean data interoperability and product development across countries and regions – lessons learned so far
- Benefits and Opportunities for other organisations, networks and institutes to participate (5')
- International Ocean Data interoperability: EMODPACE-CEMDnet in the wider global marine data landscape and developments – Peter Pissierssens (IODE) TBD (10')
- Case studies towards extending the partnership – invited guest speakers and experts – 25'
 - Introduction and setting the scene: NMDIS Data exchange and sharing cooperation in China and wider region – Dr. Sun Miao (NMDIS)
 - Marine Big Data Cooperative Research project China-Malaysia: Ocean Data Management for Researchers (TBC)-- Professor Dr. Aidy M MUSLIM, Institute of Oceanography and Environment (INOS), Universiti Malaysia Terengganu
 - TBC
- Questions and Answers & Open discussion on possible further collaboration & common areas of interest of participants (15')
- Forward look and next steps: possible actions on short-medium & long term (10')
- Summary and Closure (5')

- **EMODnet and Chinese NMDIS are hosting a joint webinar on 11th May 11:00-12:30 CEST on “Expanding Ocean Data interoperability between Europe and Asia”;**
- This is an approved satellite activity of the UN Ocean Decade “accessible ocean” laboratory;
- *The Webinar aims to inform interested marine knowledge providers, users and stakeholders about the EMOD-PACE and CEMDnet projects with the specific objective to work to ‘extend the EMODnet-NMDIS partnership and EMODPACE-CEMDnet interoperable data services, to allow users to discover and view data with common formats held by other Asian data centres, not yet provided by NMDIS and/or EMODnet and explore options to co-develop relevant data products based on open data resources’.*

EMODnet: Strategic partnerships and collaborative activities with the international community on marine data interoperability for the UN Ocean Conference 2022



<https://www.un.org/en/conferences/ocean2022/events/side>

- EMODnet is an instigator and co-organiser of a **UN Ocean Conference side event** on **“Marine Data Interoperability”**;
- Co-organisers include EMODnet, IOC-UNESCO and the UN Ocean Decade Data Coordination Group, IODE, EC, Fugro, VLIZ;
- The application will be submitted by 8 May 2022;
- This is planned as a hybrid event;
- EMODnet will be represented on the programme (still in finalization) and active participation from the EMODnet Steering Committee and wider EMOD-network is welcomed;

If you are attending the UN Ocean Conference and/or organizing a side event let the EMODnet Secretariat know to help coordination.



~~中国-欧盟海洋数据网络伙伴关系 EMODnet Partnership for China and Europe (EMOD-PACE)~~

China-EU Marine Data Network Partnership (CEMDnet) 中国-欧盟海洋数据网络伙伴关系

EMOD-PACE

European Marine Observation and Data Network Partnership
for China and Europe

CEMDnet

China-European Union Marine Data Network Partnership

中国-欧盟海洋数据网络伙伴关系 - 中国-欧盟海洋数据网络伙伴关系

Strengthening International Ocean Data through the European Union's Ocean Diplomacy with China

Contact details: eu-chinapco@emodnet.eu

EMODPACE-CEMDNET

Objectives

Facilitate European and Chinese engineers and scientists to build up a picture of the marine environment using data from both sources.

Promote international ocean governance and support the implementation of global commitments by **making ocean marine data and data products more easily accessible and by providing better data and data products.**

EMOD-PACE Work Packages

Work Package 0 - Project Coordination, Management and Communication

Work Package 1 - EU-China Web Portal, creation of **interoperable information system** linking EMODnet & NMDIS

Work Package 2 - Establishing **data interoperability** between EMODnet and NMDIS

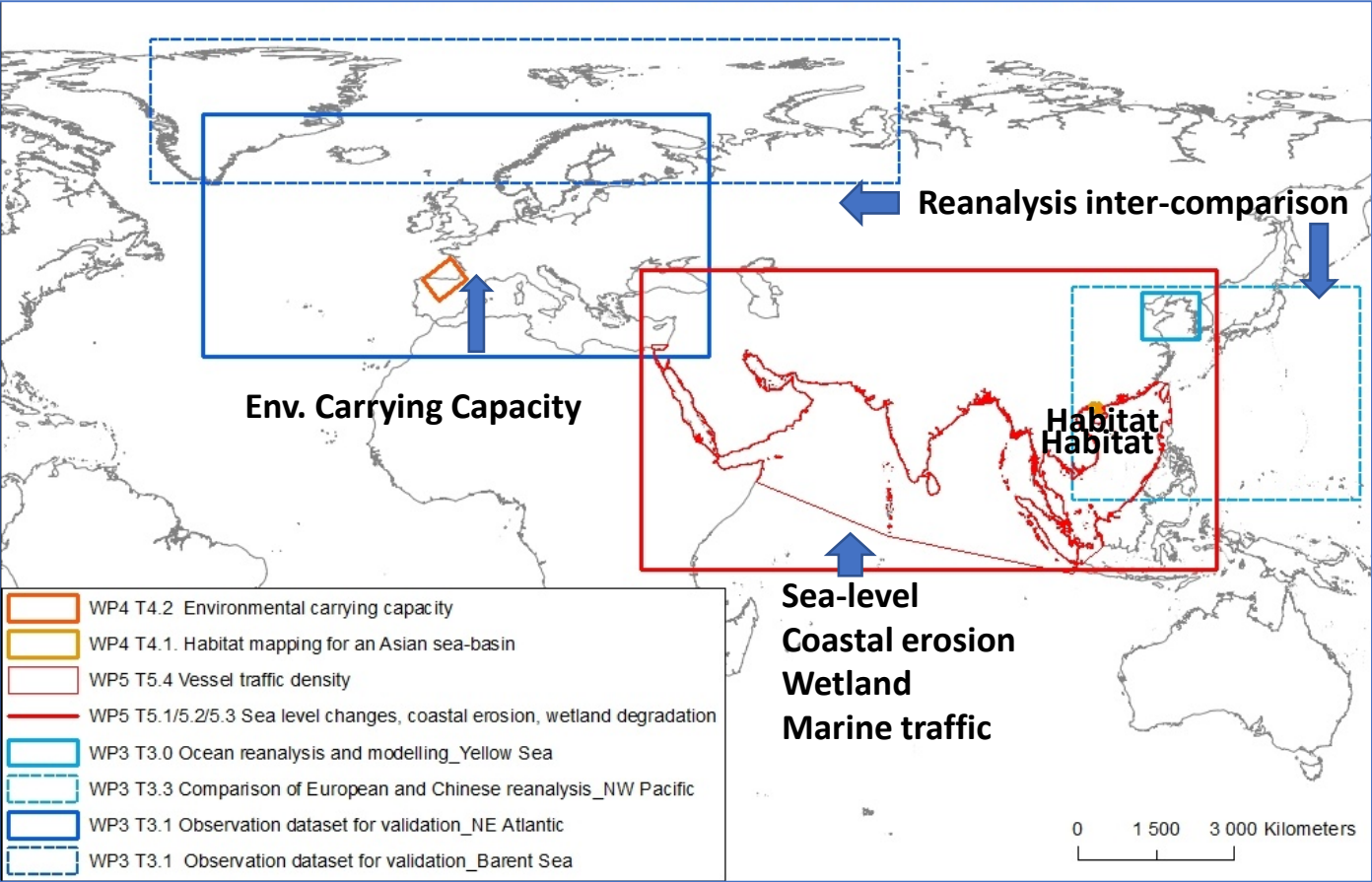
Work Package 3 - Comparison of European and Chinese **models for regional sea reanalysis**

Work Package 4 - Comparison of European and Chinese **models for seabed habitat and ecosystem vulnerability**

Work Package 5 - Coastal Adaptation

- Relative sea level changes & Absolute sea level changes
- Coastal erosion
- Wetland degradation
- Vessel traffic density

Areas of Interest for the EMOD-PACE CEMDnet Collaboration

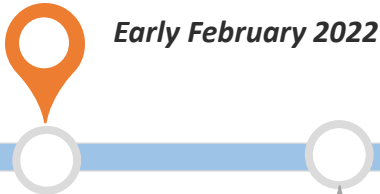


September 2019, all ships



Roadmap for 2022

Inter Services Steering Committee meeting advice & Request for project extension



Early February 2022



Mid February 2022

- 1. M24 Milestones and Deliverables
- 2. Interim Report



March 2022



Project Management Board focus on

1. High level meeting
2. Common Work Plans
3. Dissemination



May 2022
 Joint High Level Meeting
 EMODPACE-
 CEMDnet (remote)

Partnership meeting in Brussels, *in situ*

September 2022



May-December 2022
 Dedicated Dissemination & Communication Activities



Nov/Dec 2022
 Final Conference, China Tianjin, *in situ*




Proposed consortium *in situ* final meeting in Brussels
December 2022

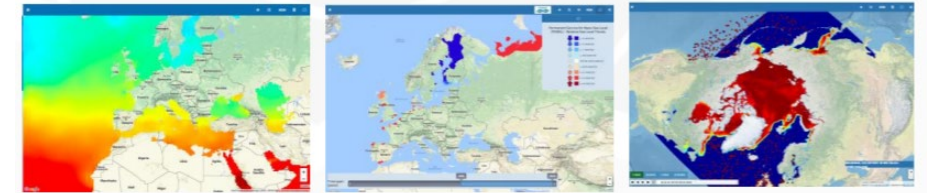
Key messages

In coming decade, EMODnet by 2030 will:

- Strengthen the **implementation of the Digital Commons** within Europe and beyond;
- **Forge new collaborations worldwide** (at regional and global levels) to move towards a fully interoperability data sharing framework at Ocean Basin level e.g., the All Atlantic Data Space, and across the Global Ocean Data Ecosystem;
- **Expand its contribution to the UN Ocean Decade and its partnership with IOC-UNESCO, IODE and other actors**, including:
 - *A EMODnet UN Ocean Decade Coordination Group;*
 - *EMODnet key recommendations and principles for supporting the Data Vision Under the UN Ocean Decade;*
 - *EMODnet input (and where relevant joint with Copernicus etc) to UN Ocean Decade Actions, Collaborative Centres (e.g., for Ocean Prediction), Webinars (e.g., UN OD Laboratories);*
 - *EMODnet leadership in Ocean Best Practices;*
 - *Enhance EMODnet contribution to demonstrations and training in ocean data and information stewardship;*
 - *Alignment and optimized tagging of EMODnet data for UN 2030 Sustainable Development Goals, Essential Ocean Variables etc. **And much more!***



emodnet.ec.europa.eu




Intergovernmental
Oceanographic
Commission



2021 United Nations Decade
of Ocean Science
for Sustainable Development





emodnet.ec.europa.eu

Your gateway to marine data in Europe



EMODnet Global Partnerships:

UN Ocean Decade Data Coordination Group & strategy development (slide for closed session discussion)

EMODnet Global Partnerships

16th SC Closed Session extra slides

Agenda Item 17

- **UN Ocean Decade Data Coordination Group & EMODnet 4 UN Ocean Decade Coordination Group:** Operational discussion on Terms of Reference, membership and roles, activities (Secretariat, ALL) – 15’
- **UN Ocean Conference side event** (Secretariat, ALL) - 10’